



DEPARTMENT OF HEALTH
10 OCT 22 PM 3:15

COMMONWEALTH of VIRGINIA

Department of Health
DIVISION OF SHELLFISH SANITATION
109 Governor Street, Room 614-B
Richmond, VA 23219

Ph: 804-864-7487
Fax: 804-864-7481

NOTICE AND DESCRIPTION OF SHELLFISH AREA CONDEMNATION NUMBER 018-203, MOSQUITO CREEK

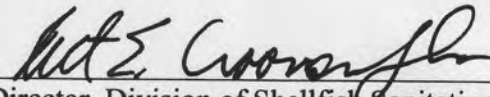
EFFECTIVE 2 NOVEMBER 2010


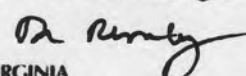
Pursuant to Title 28.2, Chapter 8, §§28.2-803 through 28.2-808, §32.1-20, and §2.2-4002, B.16 of the *Code of Virginia*:

1. The "Notice and Description of Shellfish Area Condemnation Number 018-203, Mosquito Creek," effective 19 October 2006, is cancelled effective 2 November 2010.
2. Seasonally Condemned Shellfish Area Number 018-203 shown as Section M1 is hereby established effective 1 April 2011, and shall remain in force annually thereafter for the period beginning the first day of April through the last day of October until rescinded. It shall be unlawful for any person, firm or corporation to take shellfish from this area during such period for any purpose, except by permit granted by the Marine Resources Commission, as provided in § 28.2-810 of the *Code of Virginia*. The boundaries of this area are shown on the map titled "Mosquito Creek, Condemned Shellfish Area Number 018-203, 2 November 2010" which is a part of this notice.
3. The Department of Health will receive, consider and respond to petitions by any interested person at any time with respect to reconsideration or revision of this order.

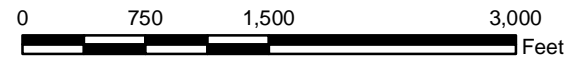
BOUNDARIES OF CONDEMNED AREA NUMBER 018-203

- M1. The seasonally condemned area shall include that portion of Mosquito Creek upstream of a line drawn from latitude / longitude map coordinate (37°37'24.2", -76°21'48.8") to map coordinate (37°37'20.7", -76°21'46.4").

Recommended by: 
Director, Division of Shellfish Sanitation

Ordered by:  DCS 10/21/10
State Health Commissioner  Date

**Virginia Department of Health
Mosquito Creek
Condemned Shellfish Area Number 018-203
2 November 2010**



 **Seasonally Condemned Shellfish Area
(Section M1)**

Lancaster County

**Section
M1**

**Mosquito
Creek
03-06-00**

(37°37'24.2", -76°21'48.8")

(37°37'20.7", -76°21'46.4")

**Rappahannock River
03-00-00**

**Mosquito
Point**

Geographic coordinates in NAD83 datum;
shown in degrees, minutes & seconds.