



REGISTRAR OF REGULATIONS
10 SEP -9 PM 3: 04

COMMONWEALTH of VIRGINIA

Department of Health
DIVISION OF SHELLFISH SANITATION
109 Governor Street, Room 614-B
Richmond, VA 23219

Ph: 804-864-7487
Fax: 804-864-7481

NOTICE AND DESCRIPTION OF SHELLFISH AREA CONDEMNATION NUMBER 020-041, CARTER CREEK

EFFECTIVE 21 SEPTEMBER 2010

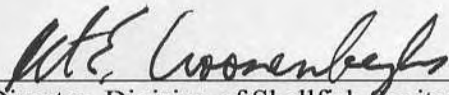
Pursuant to Title 28.2, Chapter 8, §§28.2-803 through 28.2-808, §32.1-20, and §2.2-4002, B.16 of the *Code of Virginia*:


1. The "Notice and Description of Shellfish Area Condemnation Number 020-041, Carter Creek," effective 15 September 2009, is cancelled effective 21 September 2010.
2. Condemned Shellfish Area Number 020-041, shown as Sections A, B, C, and D, is established effective 21 September 2010. As to Sections A, B, and C; it shall be unlawful for any person, firm, or corporation to take shellfish from these areas, for any purpose, except by permit granted by the Marine Resources Commission, as provided in Section 28.2-810 of the *Code of Virginia*. As to Section D, it shall be unlawful for any person, firm or corporation to take shellfish from this area, for any purpose. The boundaries of these areas are shown on the map titled "Carter Creek, Condemned Shellfish Area Number 020-041, 21 September 2010" which is part of this notice.
3. Seasonally Condemned Shellfish Area Number 020-041, shown as Section M1, is established effective 21 September 2010, and shall remain in force annually thereafter for the period beginning the first day of April through the last day of October until rescinded. It shall be unlawful for any person, firm or corporation to take shellfish from this area during such period for any purpose, except by permit granted by Marine Resources Commission, as provided in §28.2-810 of the *Code of Virginia*. The boundaries of this area are shown on the map titled "Carter Creek, Condemned Shellfish Area Number 020-041, 21 September 2010" which is part of this notice.
4. The Department of Health will receive, consider and respond to petitions by any interested person at any time with respect to reconsideration or revision of this order.

BOUNDARIES OF CONDEMNED AREA NUMBER 020-041

- A. The condemned area shall include that portion of the Eastern Branch of Carter Creek and its tributaries upstream of a line drawn between latitude / longitude map coordinate (37°39'09.3", -76°24'51.9") and map coordinate (37°39'01.4", -76°24'46.8").


- B. The condemned area shall include that portion of Carter Creek and its tributaries upstream of a line drawn between latitude / longitude map coordinate (37°39'26.8", -76°26'15.5") and map coordinate (37°39'25.9", -76°26'03.4"); but excluding the area defined as Section D.
- C. The condemned area shall include that portion of Carter Cove upstream of a line drawn between latitude / longitude map coordinate (37°39'33.9", -76°26'30.4") and map coordinate (37°39'30.0", -76°26'34.5").
- D. The condemned area shall include that portion of Carter Creek and its tributaries upstream of a line drawn between latitude / longitude map coordinate (37°39'41.8", -76°26'08.0") and map coordinate (37°39'40.5", -76°25'57.6").
- M1. The seasonally condemned area shall include all of Carter Creek and its tributaries upstream of a line drawn between latitude / longitude map coordinate (37°39'07.7", -76°26'43.3") and map coordinate (37°39'08.0", -76°26'24.0"); but excluding the areas defined as Sections A, B, C, and D.

Recommended by: 
Director, Division of Shellfish Sanitation

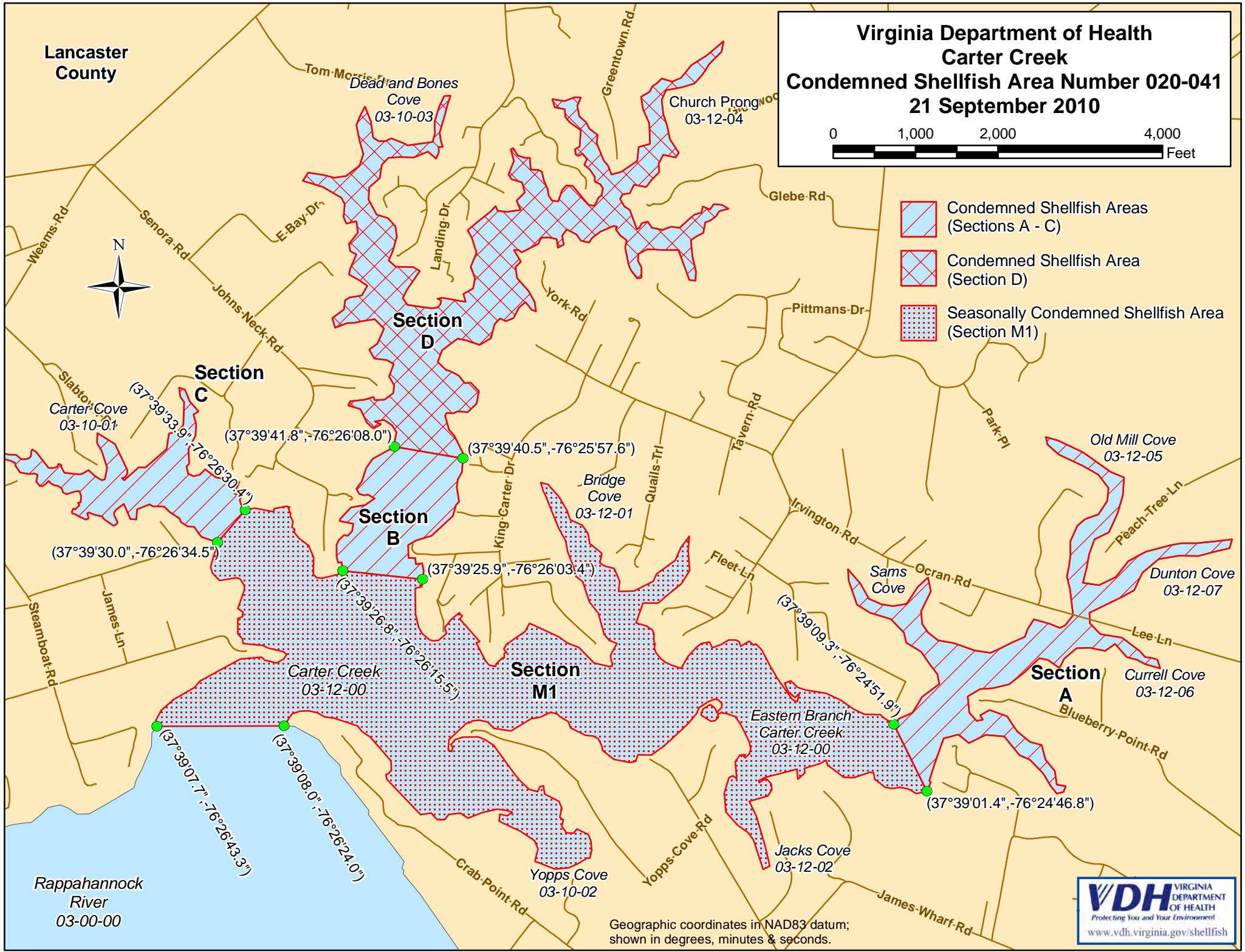
Ordered by:  9/7/10
State Health Commissioner Date

Lancaster
County

Virginia Department of Health
Carter Creek
Condemned Shellfish Area Number 020-041
21 September 2010



- Condemned Shellfish Areas (Sections A - C)
- Condemned Shellfish Area (Section D)
- Seasonally Condemned Shellfish Area (Section M1)



Rappahannock
River
03-00-00

Geographic coordinates in NAD83 datum;
shown in degrees, minutes & seconds.

