



REGISTRAR OF REGULATIONS
09 OCT 16 PM 2:44

COMMONWEALTH of VIRGINIA

Department of Health
DIVISION OF SHELLFISH SANITATION
109 Governor Street, Room 614-B
Richmond, VA 23219

Ph: 804-864-7487
Fax: 804-864-7481

NOTICE AND DESCRIPTION OF SHELLFISH AREA CONDEMNATION NUMBER 021-058, EASTERN BRANCH OF CORROTOMAN RIVER

EFFECTIVE 30 OCTOBER 2009

Pursuant to Title 28.2, Chapter 8, §§28.2-803 through 28.2-808, §32.1-20, and §2.2-4002, B.16 of the *Code of Virginia*:

1. The "Notice and Description of Shellfish Area Condemnation Number 021-058, Eastern Branch of Corrotoman River," effective 31 October 2008, is cancelled effective 30 October 2009.
2. Condemned Shellfish Area Number 021-058, shown as Sections A through F, is hereby established effective 30 October 2009. It shall be unlawful for any person, firm, or corporation to take shellfish from these areas for any purpose, except by permit granted by the Marine Resources Commission, as provided in Section 28.2-810 of the *Code of Virginia*. The boundaries of these areas are shown on the map titled "Eastern Branch of Corrotoman River, Condemned Shellfish Number 021-058, 30 October 2009" which is part of this notice.
3. The Department of Health will receive, consider and respond to petitions by any interested person at any time with respect to reconsideration or revision of this order.

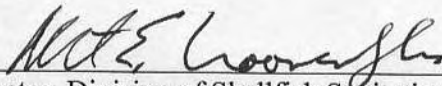
BOUNDARIES OF CONDEMNED AREA NUMBER 021-058


- A. The condemned area shall include all of Hills Creek and its tributaries lying upstream of a line drawn from latitude/longitude map coordinate (37°42'36.4", -76°27'50.6") to map coordinate (37°42'31.4", -76°27'50.7").
- B. The condemned area shall include that portion of the Eastern Branch of the Corrotoman River and its tributaries lying upstream of a line drawn from latitude/longitude map coordinate (37°43'13.8", -76°26'01.0") to map coordinate (37°43'07.3", -76°25'55.7").
- C. The condemned area shall include all of Bells Creek and its tributaries lying upstream of a line drawn from latitude/longitude map coordinate (37°42'47.8", -76°27'30.3") to map coordinate (37°42'55.9", -76°27'29.4").

VDH VIRGINIA
DEPARTMENT
OF HEALTH
Protecting You and Your Environment

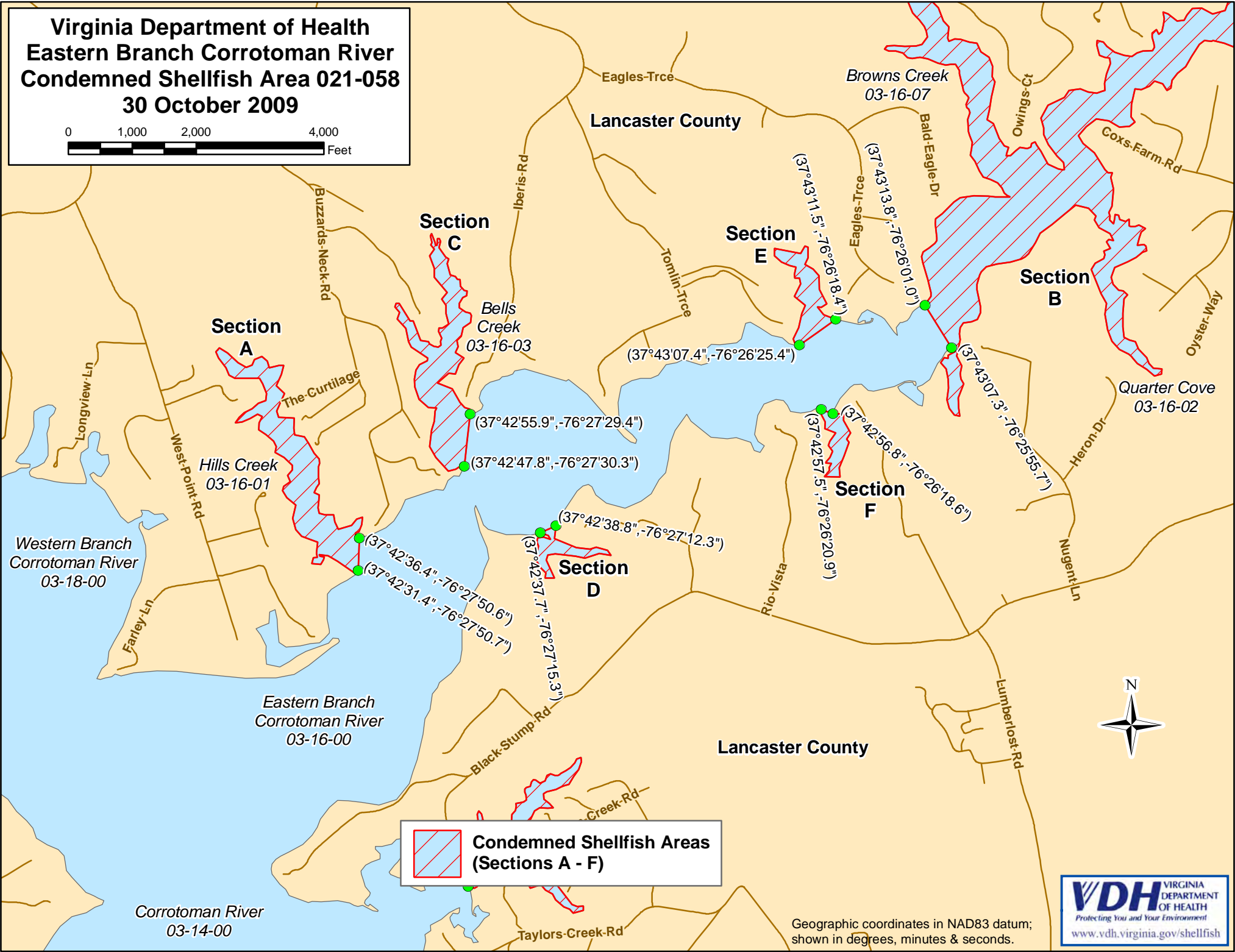

www.vdh.virginia.gov/shellfish

- D. The condemned area shall include all of the unnamed tributary of the Eastern Branch of the Corrotoman River lying upstream of a line drawn from latitude/longitude map coordinate (37°42'37.7", -76°27'15.3") to map coordinate (37°42'38.8", -76°27'12.3").
- E. The condemned area shall include all of the unnamed tributary of the Eastern Branch of the Corrotoman River lying upstream of a line drawn from latitude/longitude map coordinate (37°43'07.4", -76°26'25.4") to map coordinate (37°43'11.5", -76°26'18.4").
- F. The condemned area shall include all of the unnamed tributary of the Eastern Branch of the Corrotoman River lying upstream of a line drawn from latitude/longitude map coordinate (37°42'57.5", -76°26'20.9") to map coordinate (37°42'56.8", -76°26'18.6").

Recommended by: 
Director, Division of Shellfish Sanitation

Ordered by:  10/16/09
State Health Commissioner Date

**Virginia Department of Health
 Eastern Branch Corrotoman River
 Condemned Shellfish Area 021-058
 30 October 2009**



 **Condemned Shellfish Areas (Sections A - F)**

Geographic coordinates in NAD83 datum; shown in degrees, minutes & seconds.

