



REGISTRAR OF REGULATIONS

# COMMONWEALTH of VIRGINIA

11 JUN 30 AM 10:44

*Department of Health*  
**DIVISION OF SHELLFISH SANITATION**  
109 Governor Street, Room 614-B  
Richmond, VA 23219

Ph: 804-864-7487  
Fax: 804-864-7481

## NOTICE AND DESCRIPTION OF SHELLFISH AREA CONDEMNATION NUMBER 023-120, LANCASTER AND MORATTICO CREEKS

**EFFECTIVE 14 JULY 2011**

Pursuant to Title 28.2, Chapter 8, §§28.2-803 through 28.2-808, §32.1-20, and §2.2-4002, B.16 of the *Code of Virginia*.

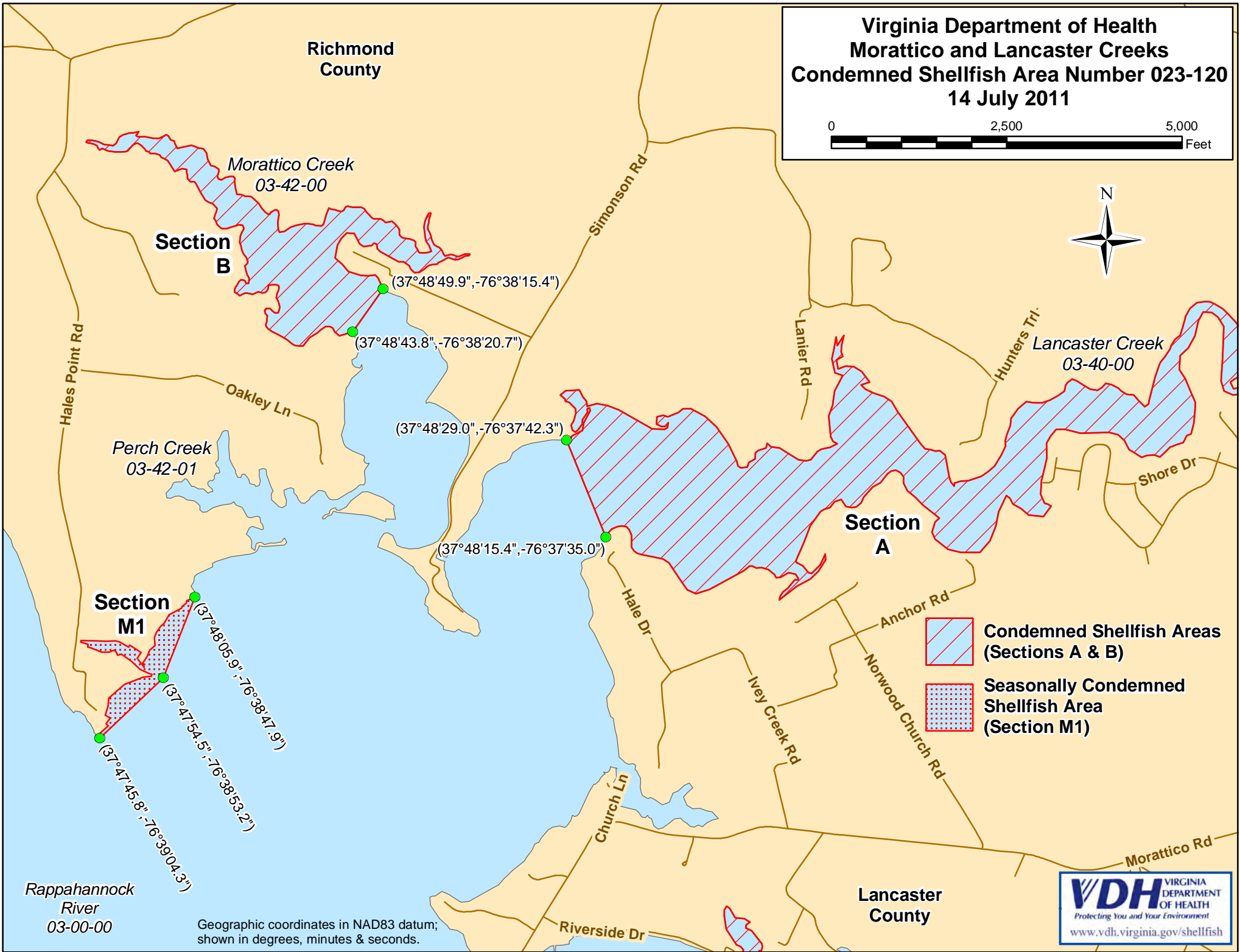
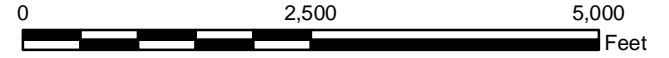
1. The "Notice and Description of Shellfish Area Condemnation Number 023-120, Lancaster and Morattico Creeks," effective 28 July 2010, is cancelled effective 14 July 2011.
2. Condemned Shellfish Area Number 023-120, shown as Sections A and B, is established effective 14 July 2011. It shall be unlawful for any person, firm, or corporation to take shellfish from these areas for any purpose, except by permit granted by the Marine Resources Commission, as provided in Section 28.2-810 of the *Code of Virginia*. The boundaries of these areas are shown on the map titled "Lancaster and Morattico Creeks, Condemned Shellfish Area Number 023-120, 14 July 2011" which is part of this notice.
3. Seasonally Condemned Shellfish Area Number 023-120, shown as Section M1, is established effective 14 July 2011, and shall remain in force annually thereafter for the period beginning the first day of April through the last day of October until rescinded. It shall be unlawful for any person, firm or corporation to take shellfish from this area during such period for any purpose, except by permit granted by the Marine Resources Commission, as provided in §28.2-810 of the *Code of Virginia*. The boundaries of this area are shown on the map titled "Lancaster and Morattico Creeks, Condemned Shellfish Area Number 023-120, 14 July 2011" which is part of this notice.
4. The Department of Health will receive, consider and respond to petitions by any interested person at any time with respect to reconsideration or revision of this order.



### BOUNDARIES OF CONDEMNED AREA NUMBER 023-120

- A. The condemned area shall include that portion of Lancaster Creek and its tributaries upstream of a line drawn between latitude / longitude map coordinate (37°48'29.0", -76°37'42.3") and map coordinate (37°48'15.4", -76°37'35.0").



Virginia Department of Health  
 Morattico and Lancaster Creeks  
 Condemned Shellfish Area Number 023-120  
 14 July 2011



-  Condemned Shellfish Areas (Sections A & B)
-  Seasonally Condemned Shellfish Area (Section M1)

Rappahannock River  
 03-00-00

Geographic coordinates in NAD83 datum;  
 shown in degrees, minutes & seconds.

