



REGISTRAR OF REGULATIONS

10 MAR 10 PM 2:55

COMMONWEALTH of VIRGINIA

Department of Health
DIVISION OF SHELLFISH SANITATION
109 Governor Street, Room 614-B
Richmond, VA 23219

Ph: 804-864-7487
Fax: 804-864-7481

NOTICE AND DESCRIPTION OF SHELLFISH AREA CONDEMNATION NUMBER 026-181, GARRETT'S MARINA AND MARK HAVEN BEACH BASIN

EFFECTIVE 23 MARCH 2010

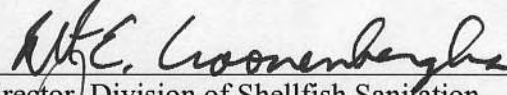
Pursuant to Title 28.2, Chapter 8, §§28.2-803 through 28.2-808, §32.1-20, and §2.2-4002, B.16 of the *Code of Virginia*:


1. The "Notice and Description of Shellfish Area Condemnation Number 026-181, Garrett's Marina and Mark Haven Beach Basin," effective 12 March 2009, is cancelled effective 23 March 2010.
2. Condemned Shellfish Area Number 026-181, shown as Section A, is established effective 23 March 2010. It shall be unlawful for any person, firm, or corporation to take shellfish from this area for any purpose, except by permit granted by the Marine Resources Commission, as provided in Section 28.2-810 of the *Code of Virginia*. The boundaries of this area are shown on the map titled "Garrett's Marina and Mark Haven Beach Basin, Condemned Shellfish Area Number 026-181, 23 March 2010" which is a part of this notice.
3. Seasonally Condemned Shellfish Area Number 026-171 shown as Section M1 is hereby established, effective 1 April 2010, and shall remain in force annually thereafter for the period beginning the first day of April through the last day of October until rescinded. It shall be unlawful for any person, firm or corporation to take shellfish from this area during such period for any purpose, except by permit granted by the Marine Resources Commission, as provided in § 28.2-810 of the *Code of Virginia*. The boundary of this area is shown on the map titled "Garrett's Marina and Mark Haven Beach Basin, Condemned Shellfish Area Number 026-181, 23 March 2010" which is a part of this notice.
4. The Department of Health will receive, consider and respond to petitions by any interested person at any time with respect to reconsideration or revision of this order.

BOUNDARIES OF CONDEMNED AREA NUMBER 026-181

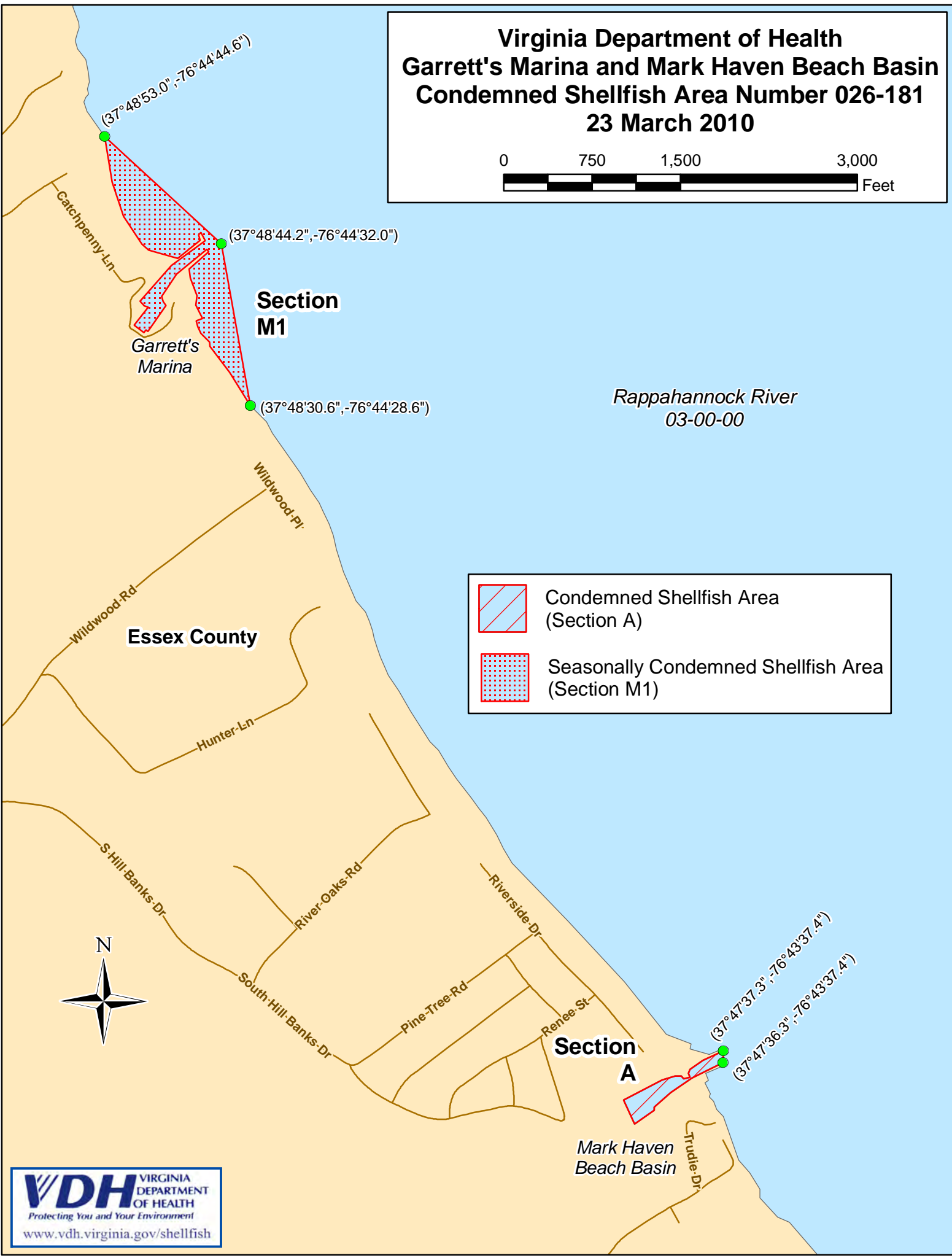
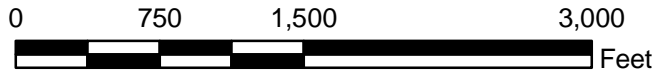
- A. The condemned area shall include the waters of the Mark Haven Beach Basin lying inland of a line drawn from latitude/longitude map coordinate (37°47'37.3", -76°43'37.4") to map coordinate (37°47'36.3", -76°43'37.4").

M1. The seasonally condemned area shall include that portion of the Rappahannock River lying inland of a line drawn between latitude/longitude map coordinate (37°48'53.0", -76°44'44.6"), map coordinate (37°48'44.2", -76°44'32.0"), and map coordinate (37°48'30.6", -76°44'28.6").

Recommended by: 
Director, Division of Shellfish Sanitation

Ordered by:  3/9/10
State Health Commissioner Date

**Virginia Department of Health
Garrett's Marina and Mark Haven Beach Basin
Condemned Shellfish Area Number 026-181
23 March 2010**





Section M1

Garrett's Marina

Rappahannock River
03-00-00

Essex County

	Condemned Shellfish Area (Section A)
	Seasonally Condemned Shellfish Area (Section M1)



Section A

Mark Haven Beach Basin