



REGISTRAR OF REGULATIONS

11 NOV 10 AM 11:41

## COMMONWEALTH of VIRGINIA

Department of Health  
DIVISION OF SHELLFISH SANITATION  
109 Governor Street, Room 614-B  
Richmond, VA 23219

Ph: 804-864-7487

Fax: 804-864-7481

### NOTICE AND DESCRIPTION OF SHELLFISH AREA CONDEMNATION NUMBER 033-084, JACKSON CREEK

EFFECTIVE 23 NOVEMBER 2011

Pursuant to Title 28.2, Chapter 8, §§28.2-803 through 28.2-808, §32.1-20, and §2.2-4002, B.16 of the *Code of Virginia*.

1. The "Notice and Description of Shellfish Area Condemnation Number 033-084, Jackson Creek," effective 9 December 2008, is cancelled effective 23 November 2011.
2. Condemned Shellfish Area Number 033-084, shown as Sections A, B and C, is hereby established effective 23 November 2011. It shall be unlawful for any person, firm, or corporation to take shellfish from this area for any purpose, except by permit granted by the Marine Resources Commission, as provided in Section 28.2-810 of the *Code of Virginia*. The boundary of this area is shown on the map titled "Jackson Creek, Condemned Shellfish Area Number 033-084, 23 November 2011" which is part of this notice.
3. Seasonally Condemned Shellfish Area Number 033-084, shown as Section M1, is hereby established effective 1 April 2012, and shall remain in force annually thereafter for the period beginning the first day of April through the last day of October until rescinded. It shall be unlawful for any person, firm, or corporation to take shellfish from this area during such period for any purpose, except by permit granted by the Marine Resources Commission, as provided in §28.2-810 of the *Code of Virginia*. The boundaries of this area are shown on the map titled "Jackson Creek, Condemned Shellfish Area Number 033-084, 23 November 2011" which is part of this notice.
4. The Department of Health will receive, consider and respond to petitions by any interested person at any time with respect to reconsideration or revision of this order.

#### BOUNDARIES OF CONDEMNED AREA NUMBER 033-084

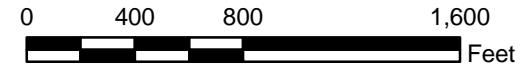
- A. The condemned area shall include that portion of the westernmost prong of Jackson Creek upstream of a line drawn between latitude/longitude map coordinate (37°32'52.4", -76°20'17.0") and map coordinate (37°32'49.6", -76°20'19.8").

- B. The condemned area shall include all of an unnamed cove near the mouth of Jackson Creek upstream of a line drawn between latitude/longitude map coordinate (37°32'40.9", -76°19'41.6") and map coordinate (37°32'40.5", -76°19'48.3").
- C. The condemned area shall include all of the easternmost prong of Jackson Creek upstream of a line drawn between latitude/longitude map coordinate (37°32'54.3", -76°19'22.8") and map coordinate (37°32'54.9", -76°19'21.4").
- M1. The condemned area shall include all of Jackson Creek and its tributaries upstream of a line drawn between latitude/longitude map coordinate (37°32'49.3", -76°19'17.1") and map coordinate (37°32'39.3", -76°19'40.5"); but excluding the areas defined as Sections A, B and C.

Recommended by: *ATE Cooney*  
Director, Division of Shellfish Sanitation

Ordered by: *M. O'Connell for K. Remley* *11/9/11*  
State Health Commissioner Date

**Virginia Department of Health  
Jackson Creek  
Condemned Shellfish Area Number 033-084  
23 November 2011**



Middlesex County





**Section A**

**Section C**

**Section M1**

**Section B**

 **Condemned Shellfish Areas (Sections A - C)**

 **Seasonally Condemned Shellfish Area (Section M1)**

Jackson Creek  
04-02-00

Piankatank River  
04-00-00

Geographic coordinates in NAD83 datum; shown in degrees, minutes & seconds.

