



REGISTRAR OF REGULATIONS

11 FEB 10 PM 3: 00

## COMMONWEALTH of VIRGINIA

Department of Health  
DIVISION OF SHELLFISH SANITATION  
109 Governor Street, Room 614-B  
Richmond, VA 23219

Ph: 804-864-7487  
Fax: 804-864-7481

### NOTICE AND DESCRIPTION OF CONDEMNED SHELLFISH AREA NUMBER 039-100, DYER CREEK

EFFECTIVE 24 FEBRUARY 2011

Pursuant to Title 28.2, Chapter 8, §§28.2-803 through 28.2-808, §32.1-20, and §2.2-4002, B.16 of the *Code of Virginia*:

1. The "Notice and Description of Shellfish Area Number 039-100, Dyer Creek," effective 25 February 2010 is cancelled effective 24 February 2011.
2. Condemned Shellfish Area Number 039-100, shown as Section A, is established effective 24 February 2011. It shall be unlawful for any person, firm, or corporation to take shellfish from this area for any purpose, except by permit granted by the Marine Resources Commission, as provided in Section 28.2-810 of the *Code of Virginia*. The boundaries of this area are shown on the map titled "Dyer Creek, Condemned Shellfish Area Number 039-100, 24 February 2011" which is part of this notice.
3. Seasonally Condemned Shellfish Area Number 039-100, shown as Section M1 is established effective 1 April 2011, and shall remain in force annually thereafter for the period beginning the first day of April through the last day of October until rescinded. It shall be unlawful for any person, firm or corporation to take shellfish from this area during such period for any purpose, except by permit granted by the Marine Resources Commission, as provided in §28.2-810 of the *Code of Virginia*. The boundaries of this area are shown on the map titled "Dyer Creek, Condemned Shellfish Area Number 039-100, 24 February 2011" which is part of this notice.
4. The Department of Health will receive, consider and respond to petitions by any interested person at any time with respect to reconsideration or revision of this order.

#### BOUNDARIES OF CONDEMNED AREA NUMBER 039-100


- A. The condemned area shall include that portion of Dyer Creek and its tributaries upstream of a line drawn between latitude/longitude map coordinate (37°20'24.1", -76°16'50.5") and map coordinate (37°20'23.3", -76°16'54.3").




Protecting You and Your Environment

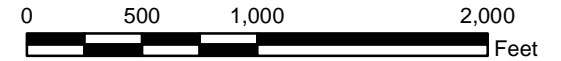
[www.vdh.virginia.gov/shellfish](http://www.vdh.virginia.gov/shellfish)

M1. The seasonally condemned area shall include all of that portion of Jacks Creek and its tributaries upstream of a line drawn between latitude/longitude map coordinate (37°20'16.4", -76°16'27.2") and map coordinate (37°20'22.0", -76°16'23.2").

Recommended by:   
Director, Division of Shellfish Sanitation



Ordered by:  2/10/11  
State Health Commissioner Date

Virginia Department of Health  
Dyer Creek  
Condemned Shellfish Area 039-100  
24 February 2011



Chesapeake Bay  
01-00-00



	Condemned Shellfish Area (Section A)
	Seasonally Condemned Shellfish Area (Section M1)

