



REGISTRAR OF REGULATIONS

11 NOV 29 PM 3:09

COMMONWEALTH of VIRGINIA

Department of Health
DIVISION OF SHELLFISH SANITATION
109 Governor Street, Room 614-B
Richmond, VA 23219

Ph: 804-864-7487
Fax: 804-864-7481

NOTICE AND DESCRIPTION OF SHELLFISH AREA CONDEMNATION NUMBER 041-092, UPPER EAST RIVER

EFFECTIVE 9 DECEMBER 2011


Pursuant to Title 28.2, Chapter 8, §§28.2-803 through 28.2-808, §32.1-20, and §2.2-4002, B.16 of the *Code of Virginia*:

1. The "Notice and Description of Shellfish Area Condemnation Number 041-092, Upper East River," effective 16 December 2010, is cancelled effective 9 December 2011.
2. Condemned Shellfish Area Number 041-092, shown as Sections A and B, is hereby established effective 9 December 2011. It shall be unlawful for any person, firm, or corporation to take shellfish from these areas for any purpose, except by permit granted by the Marine Resources Commission, as provided in Section 28.2-810 of the *Code of Virginia*. The boundaries of these areas are shown on the map titled "Upper East River, Condemned Shellfish Number 041-092, 9 December 2011" which is part of this notice.
3. The Department of Health will receive, consider and respond to petitions by any interested person at any time with respect to reconsideration or revision of this order.

BOUNDARIES OF CONDEMNED AREA NUMBER 041-092


- A. The condemned area shall include that portion of the East River and its tributaries upstream of a line drawn between latitude/longitude map coordinate (37°25'53.0", -76°21'53.6") and map coordinate (37°25'50.8", -76°21'46.1").
- B. The condemned area shall include that portion of the Woodas Creek and its tributaries upstream of a line drawn between latitude/longitude map coordinate (37°25'24.2", -76°20'57.0") and map coordinate (37°25'22.2", -76°20'54.5").

Recommended by:



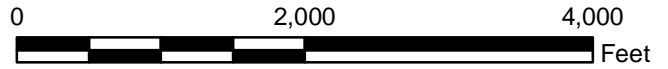
Director, Division of Shellfish Sanitation


Ordered by:

 11/28/11

State Health Commissioner Date

Virginia Department of Health
Upper East River
Condemned Shellfish Area Number 041-092
9 December 2011



 Condemned Shellfish Areas
(Sections A & B)

Mathews County

Mathews County

Section A

Section B

(37°25'53.0", -76°21'53.6")

(37°25'50.8", -76°21'46.1")

(37°25'24.2", -76°20'57.0")

(37°25'22.2", -76°20'54.5")

Woodas Creek
05-10-10

East River
05-10-00