



REGISTRAR OF REGULATIONS

11 JUN -9 AM 10: 26

COMMONWEALTH of VIRGINIA

Department of Health
DIVISION OF SHELLFISH SANITATION
109 Governor Street, Room 614-B
Richmond, VA 23219

Ph: 804-864-7487
Fax: 804-864-7481

NOTICE AND DESCRIPTION OF SHELLFISH AREA CONDEMNATION NUMBER 042-131, BLACKWATER AND DAVIS CREEKS

EFFECTIVE 22 JUNE 2011

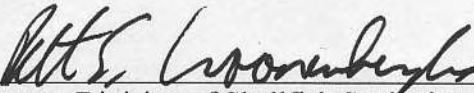
Pursuant to Title 28.2, Chapter 8, §§28.2-803 through 28.2-808, §32.1-20, and §2.2-4002, B.16 of the *Code of Virginia*:


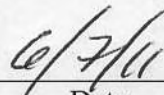
1. The "Notice and Description of Shellfish Area Condemnation Number 042-131, Blackwater and Davis Creeks," effective 30 June 2010, is cancelled effective 22 June 2011.
2. Condemned Shellfish Area Number 042-131, shown as Section A, is established effective 22 June 2011. It shall be unlawful for any person, firm, or corporation to take shellfish from this area for any purpose, except by permit granted by the Marine Resources Commission, as provided in Section 28.2-810 of the *Code of Virginia*. The boundaries of these areas are shown on the map titled "Blackwater and Davis Creeks, Condemned Shellfish Area Number 042-131, 22 June 2011" which is part of this notice.
3. Seasonally Condemned Shellfish Area Number 042-131, shown as Section M1, is hereby established effective 22 June 2011, and shall remain in force annually thereafter for the period beginning the first day of April through the last day of October until rescinded. It shall be unlawful for any person, firm or corporation to take shellfish from this area during such period for any purpose, except by permit granted by the Marine Resources Commission, as provided in §28.2-810 of the *Code of Virginia*. The boundaries of this area are shown on the map titled "Blackwater and Davis Creeks, Condemned Shellfish Area Number 042-131, 22 June 2011" which is part of this notice.
4. The Department of Health will receive, consider and respond to petitions by any interested person at any time with respect to reconsideration or revision of this order.

BOUNDARIES OF CONDEMNED AREA NUMBER 042-131

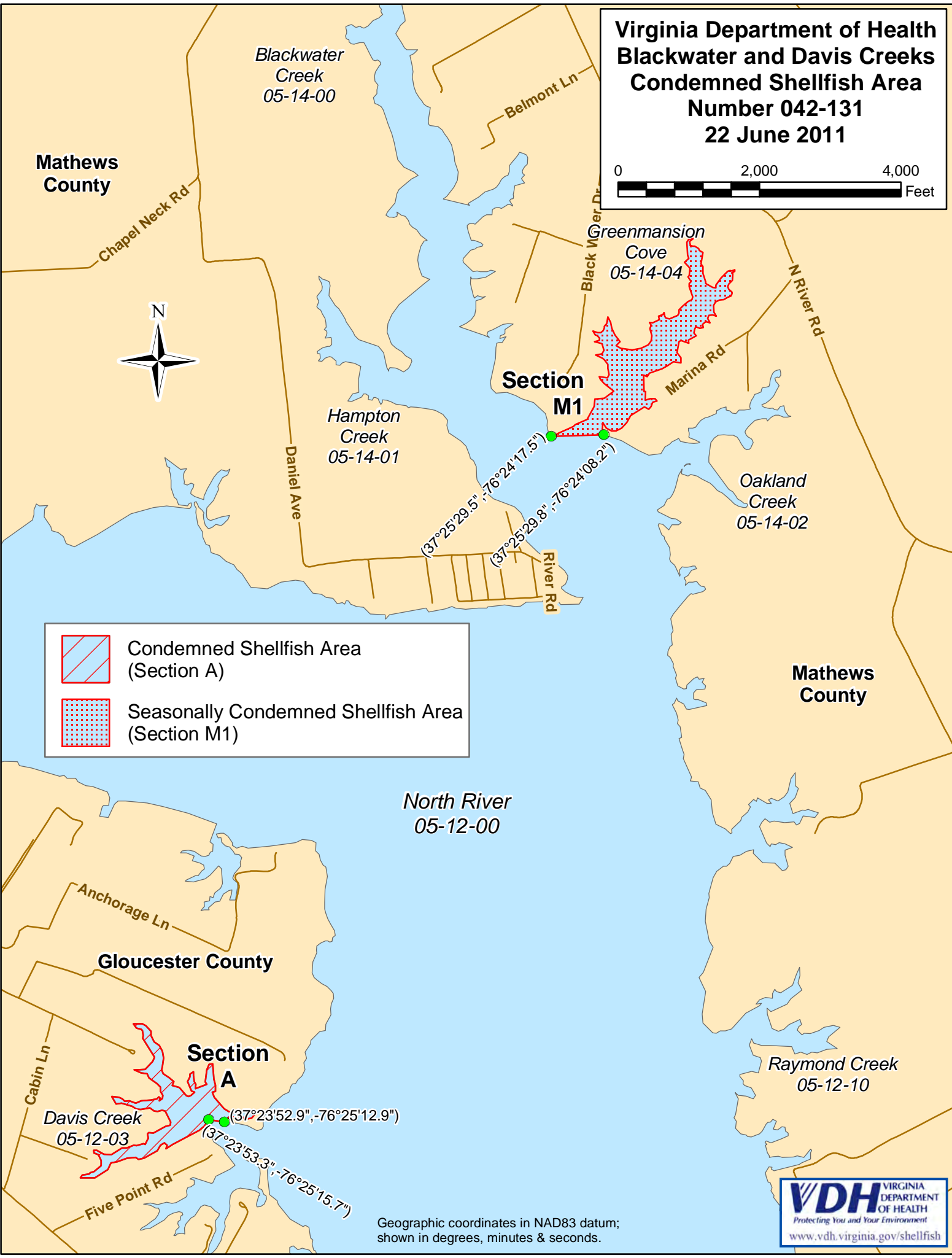
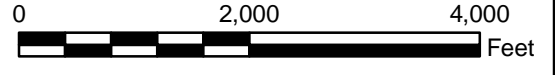
- A. The condemned area shall include that portion of Davis Creek and its tributaries upstream of a line drawn between latitude / longitude map coordinate (37°23'52.9", -76°25'12.9") and map coordinate (37°23'53.3", -76°25'15.7").



M1. The seasonally condemned area shall include that portion of Greenmansion Cove upstream of a line drawn between latitude / longitude map coordinate (37°25'29.5", -76°24'17.5") and map coordinate (37°25'29.8", -76°24'08.2").

Recommended by: 
Director, Division of Shellfish Sanitation

Ordered by:  
State Health Commissioner Date

**Virginia Department of Health
Blackwater and Davis Creeks
Condemned Shellfish Area
Number 042-131
22 June 2011**



	Condemned Shellfish Area (Section A)
	Seasonally Condemned Shellfish Area (Section M1)

Geographic coordinates in NAD83 datum; shown in degrees, minutes & seconds.