



COMMONWEALTH of VIRGINIA

Department of Health
DIVISION OF SHELLFISH SANITATION
109 Governor Street, Room 614-B
Richmond, VA 23219

Ph: 804-864-7487
Fax: 804-864-7481

NOTICE AND DESCRIPTION OF SHELLFISH AREA CONDEMNATION
NUMBER 044-093, SEVERN RIVER: NORTHWEST BRANCH

EFFECTIVE 22 FEBRUARY 2012

Pursuant to Title 28.2, Chapter 8, §§28.2-803 through 28.2-808, §32.1-20, and §2.2-4002, B.16 of the Code of Virginia:

- 1. The "Notice and Description of Shellfish Area Condemnation Number 044-093, Severn River: Northwest Branch," effective 8 February 2011, is cancelled effective 22 February 2012.
2. Condemned Shellfish Area Number 044-093, shown as Section A is hereby established, effective 22 February 2012. It shall be unlawful for any person, firm, or corporation to take shellfish from these areas for any purpose, except by permit granted by the Marine Resources Commission, as provided in Section 28.2-810 of the Code of Virginia. The boundaries of this area are shown on the map titled "Severn River: Northwest Branch, Condemned Shellfish Area Number 044-093, 22 February 2012" which is part of this notice.
3. The Department of Health will receive, consider and respond to petitions by any interested person at any time with respect to reconsideration or revision of this order.


BOUNDARIES OF CONDEMNED AREA NUMBER 044-093

- A. The condemned area shall include that portion of Free School Creek and its tributaries upstream of a line drawn between latitude / longitude map coordinate (37°19'55.7", -76°26'39.8") and map coordinate (37°19'54.4", -76°26'34.0").


Recommended by [Signature]
Director, Division of Shellfish Sanitation

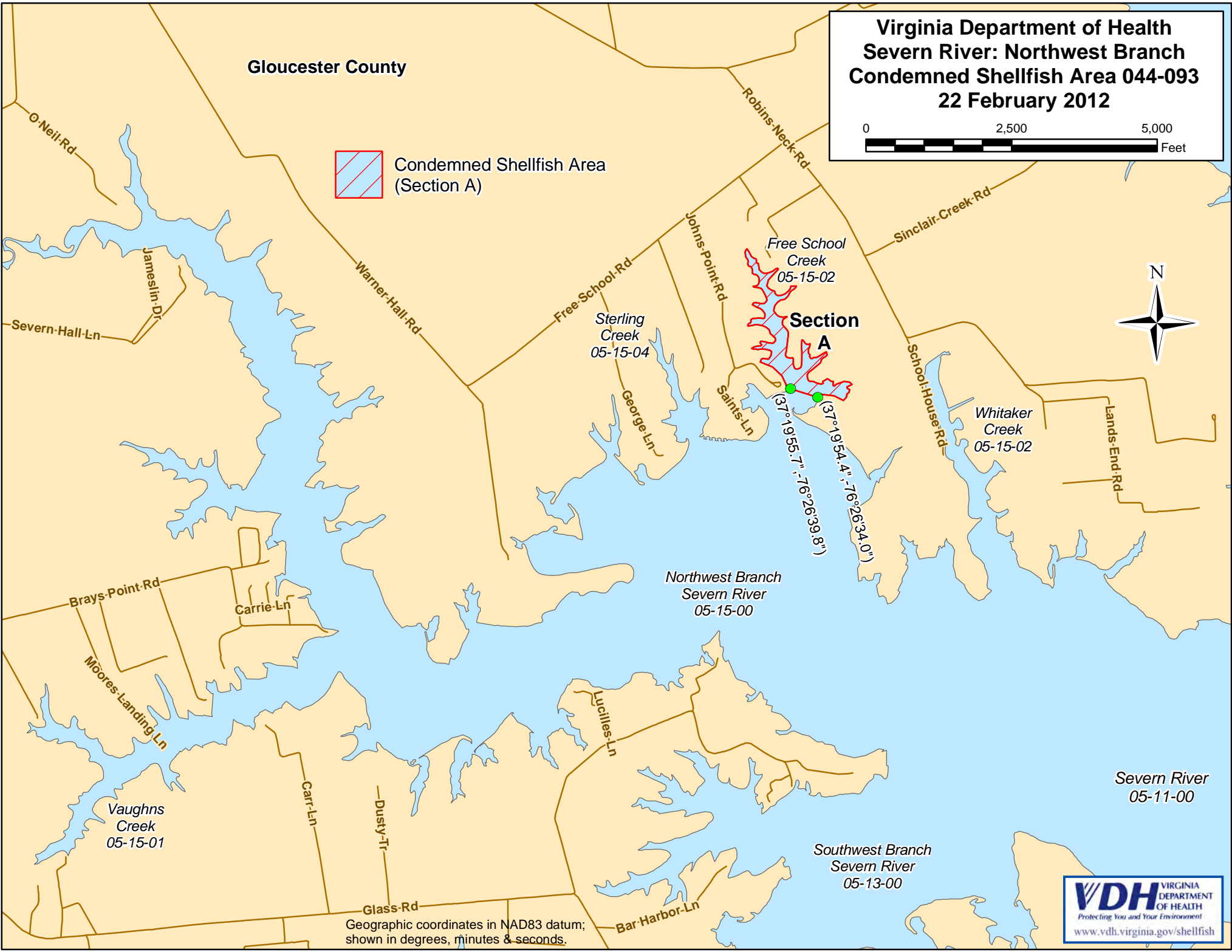
Ordered by: [Signature] 2/7/12
State Health Commissioner Date

Virginia Department of Health
Severn River: Northwest Branch
Condemned Shellfish Area 044-093
22 February 2012



Gloucester County

 Condemned Shellfish Area
(Section A)



Free School
Creek
05-15-02

**Section
A**

Sterling
Creek
05-15-04

Whitaker
Creek
05-15-02

Northwest Branch
Severn River
05-15-00

Vaughns
Creek
05-15-01

Severn River
05-11-00

Southwest Branch
Severn River
05-13-00

Geographic coordinates in NAD83 datum;
shown in degrees, minutes & seconds.

