



REGISTRAR OF REGULATIONS
08 NOV 25 PM 12: 30

COMMONWEALTH of VIRGINIA

**Department of Health
DIVISION OF SHELLFISH SANITATION**

109 Governor Street, Room 614-B
Richmond, VA 23219

Ph: 804-864-7487
Fax: 804-864-7481

**NOTICE AND DESCRIPTION OF SHELLFISH AREA CONDEMNATION
NUMBER 045-125, BROWNS BAY AND MONDAY CREEK**

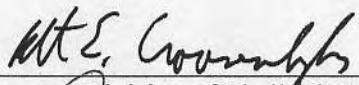
EFFECTIVE 11 DECEMBER 2008


Pursuant to Title 28.2, Chapter 8, §§28.2-803 through 28.2-808, §32.1-20, and §2.2-4002, B.16 of the *Code of Virginia*.

1. The "Notice and Description of Shellfish Area Condemnation Number 045-125, Browns Bay and Monday Creek," effective 20 November 2006, is cancelled effective 11 December 2008.
2. Seasonally Condemned Shellfish Area Number 045-125, shown as Section M1, is established, effective 1 April 2009, and shall remain in force annually thereafter for the period beginning the first day of April through the last day of October until rescinded. It shall be unlawful for any person, firm or corporation to take shellfish from this area during such period for any purpose, except by permit granted by the Marine Resources Commission, as provided in § 28.2-810 of the *Code of Virginia*. The boundaries of this area are shown on the map titled "Browns Bay and Monday Creek, Condemned Shellfish Area Number 045-125, 11 December 2008" which is part of this notice.
3. The Department of Health will receive, consider and respond to petitions by any interested person at any time with respect to reconsideration or revision of this order.

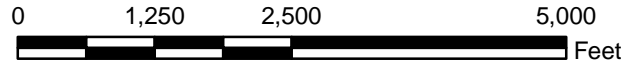
BOUNDARIES OF CONDEMNED AREA NUMBER 045-125

- M1. The seasonally condemned area shall include that portion of Brown's Bay and its tributaries lying upstream of a line drawn from latitude/longitude map coordinate (37°18'05.2", -76°24'06.6") to map coordinate (37°18'00.9", -76°24'01.1").

Recommended by: 
Director, Division of Shellfish Sanitation

Ordered by:  11/24/08
State Health Commissioner Date

Virginia Department of Health
Brown's Bay and Monday Creek
Condemned Shellfish Area Number 045-125
11 December 2008



**Section
M1**

Brown's Bay
05-09-00

(37°18'05.2", -76°24'06.6")

(37°18'00.9", -76°24'01.1")

Mobjack Bay
05-00-00

Browns-Bay-Rd

Coley Ln

Smiley-Rd



**Seasonally Condemned Shellfish Area
(Section M1)**

Belvin-Farm-Rd

Horse-Point-Rd

Everetts Ln

Maryus-Rd

Tony-Dr

Beths Ln

Gloucester County

Monday Creek
05-01-00

Maudy's-Creek-Rd

Owens-Rd

Jennings Ln

Heron-Haven Ln

Big-Island-Rd

Jenkins-Neck-Rd

York River
06-00-00



Geographic coordinates in NAD83 datum;
shown in degrees, minutes & seconds.