



REGISTRAR OF REGULATIONS

11 JUN -9 AM 10: 26

COMMONWEALTH of VIRGINIA

Department of Health
DIVISION OF SHELLFISH SANITATION
109 Governor Street, Room 614-B
Richmond, VA 23219

Ph: 804-864-7487
Fax: 804-864-7481

NOTICE AND DESCRIPTION OF SHELLFISH AREA CONDEMNATION NUMBER 047-003, TIMBERNECK CREEK

EFFECTIVE 22 JUNE 2011

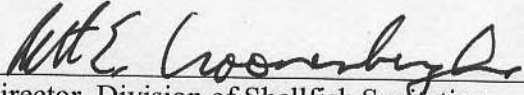
Pursuant to Title 28.2, Chapter 8, §§28.2-803 through 28.2-808, §32.1-20, and §2.2-4002, B.16 of the *Code of Virginia*.

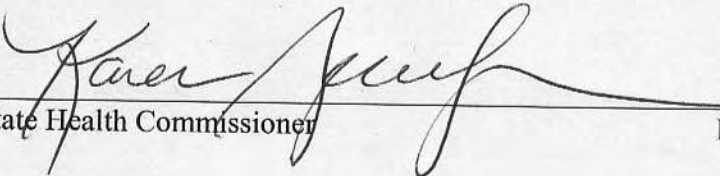
1. The "Notice and Description of Shellfish Area Condemnation Number 047-003, Timberneck Creek," effective 8 July 2010, is cancelled effective 22 June 2011.
2. Condemned Shellfish Area Number 047-003, shown as Section A, is established effective 22 June 2011. It shall be unlawful for any person, firm, or corporation to take shellfish from this area for any purpose, except by permit granted by the Marine Resources Commission, as provided in Section 28.2-810 of the *Code of Virginia*. The boundaries of this area are shown on the map titled "Timberneck Creek, Condemned Shellfish Area Number 047-003, 22 June 2011" which is part of this notice.
3. Seasonally Condemned Shellfish Area Number 047-003, shown as Section M1, is hereby established effective 22 June 2011, and shall remain in force annually thereafter for the period beginning the first day of April through the last day of October until rescinded. It shall be unlawful for any person, firm or corporation to take shellfish from this area during such period for any purpose, except by permit granted by the Marine Resources Commission, as provided in §28.2-810 of the *Code of Virginia*. The boundaries of this area are shown on the map titled "Timberneck Creek, Condemned Shellfish Area Number 047-003, 22 June 2011" which is part of this notice.
4. The Department of Health will receive, consider and respond to petitions by any interested person at any time with respect to reconsideration or revision of this order.

BOUNDARIES OF CONDEMNED AREA NUMBER 047-003


- A. The condemned area shall include that portion of Timberneck Creek and its tributaries upstream of a line from latitude / longitude map coordinate (37°17'48.1", -76°32'04.0") to map coordinate (37°17'46.8", -76°32'00.5").



M1. The seasonally condemned area shall include that portion of Timberneck Creek and its tributaries upstream of a line drawn between latitude / longitude map coordinate (37°17'43.1", -76°32'04.9") and map coordinate (37°17'46.8", -76°32'00.5"); but excluding the area defined as Section A.

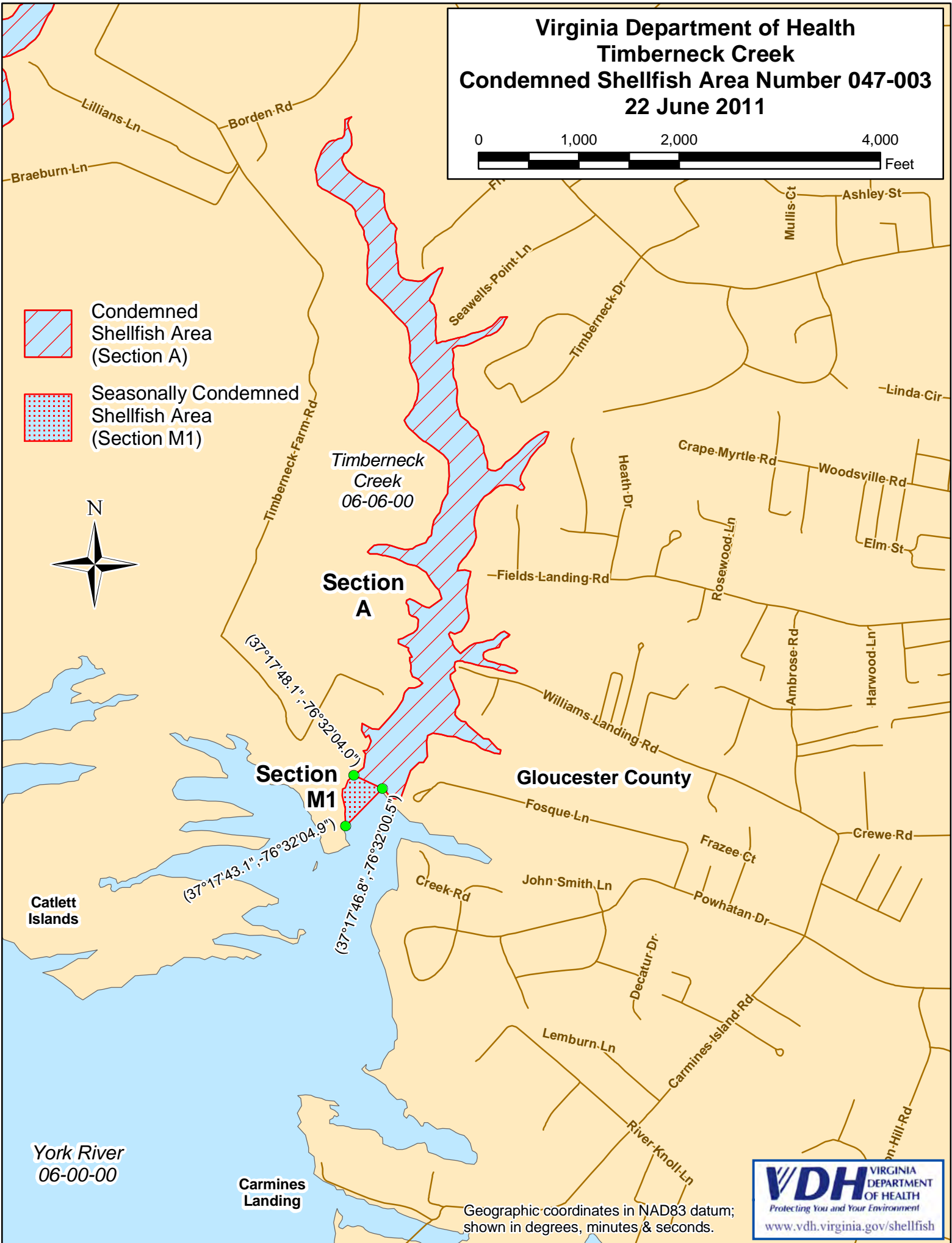
Recommended by: 
Director, Division of Shellfish Sanitation

Ordered by:  _____
State Health Commissioner Date

Virginia Department of Health
Timberneck Creek
Condemned Shellfish Area Number 047-003
22 June 2011



-  Condemned Shellfish Area (Section A)
-  Seasonally Condemned Shellfish Area (Section M1)



Geographic coordinates in NAD83 datum; shown in degrees, minutes & seconds.