



REGISTRAR OF REGULATIONS

11 AUG 17 PM 12: 56

## COMMONWEALTH of VIRGINIA

*Department of Health*  
*DIVISION OF SHELLFISH SANITATION*  
109 Governor Street, Room 614-B  
Richmond, VA 23219

Ph: 804-864-7487  
Fax: 804-864-7481

### NOTICE AND DESCRIPTION OF SHELLFISH AREA CONDEMNATION NUMBER 053-137, POQUOSON RIVER

EFFECTIVE 26 AUGUST 2011

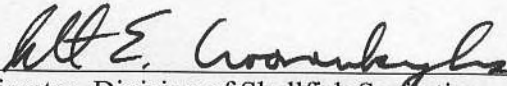
Pursuant to Title 28.2, Chapter 8, §§28.2-803 through 28.2-808, §32.1-20, and §2.2-4002, B.16 of the *Code of Virginia*:


1. The "Notice and Description of Shellfish Area Condemnation Number 053-137, Poquoson River," effective 29 March 2011, is cancelled effective 26 August 2011.
2. Condemned Shellfish Area Number 053-137, shown as Sections A through D, is established effective 26 August 2011. It shall be unlawful for any person, firm, or corporation to take shellfish from these areas for any purpose, except by permit granted by the Marine Resources Commission, as provided in § 28.2-810 of the *Code of Virginia*. The boundaries of these areas are shown on the map titled "Poquoson River, Condemned Shellfish Number 053-137, 26 August 2011" which is part of this notice.
3. The Department of Health will receive, consider and respond to petitions by any interested person at any time with respect to reconsideration or revision of this order.

#### BOUNDARIES OF CONDEMNED AREA NUMBER 053-137

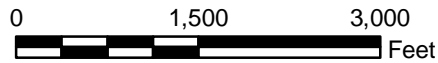
- A. The condemned area shall include all of Hodges Cove and its tributaries upstream of a line drawn from latitude / longitude map coordinate (37°09'57.0", -76°24'35.2") to map coordinate (37°09'56.6", -76°24'39.5").
- B. The condemned area shall include that portion of the Poquoson River and its tributaries upstream of a line drawn from latitude / longitude map coordinate (37°08'48.8", -76°25'40.3") to map coordinate (37°08'46.0", -76°25'27.1").
- C. The condemned area shall include all of Lambs Creek and its tributaries upstream of a line drawn from latitude / longitude map coordinate (37°08'54.1", -76°24'47.1") to map coordinate (37°09'00.2", -76°24'38.0").

D. The condemned area shall include all of Patricks Creek and its tributaries upstream of a line drawn from latitude / longitude map coordinate (37°09'17.8",-76°25'28.3") to map coordinate (37°09'12.3",-76°25'36.2").

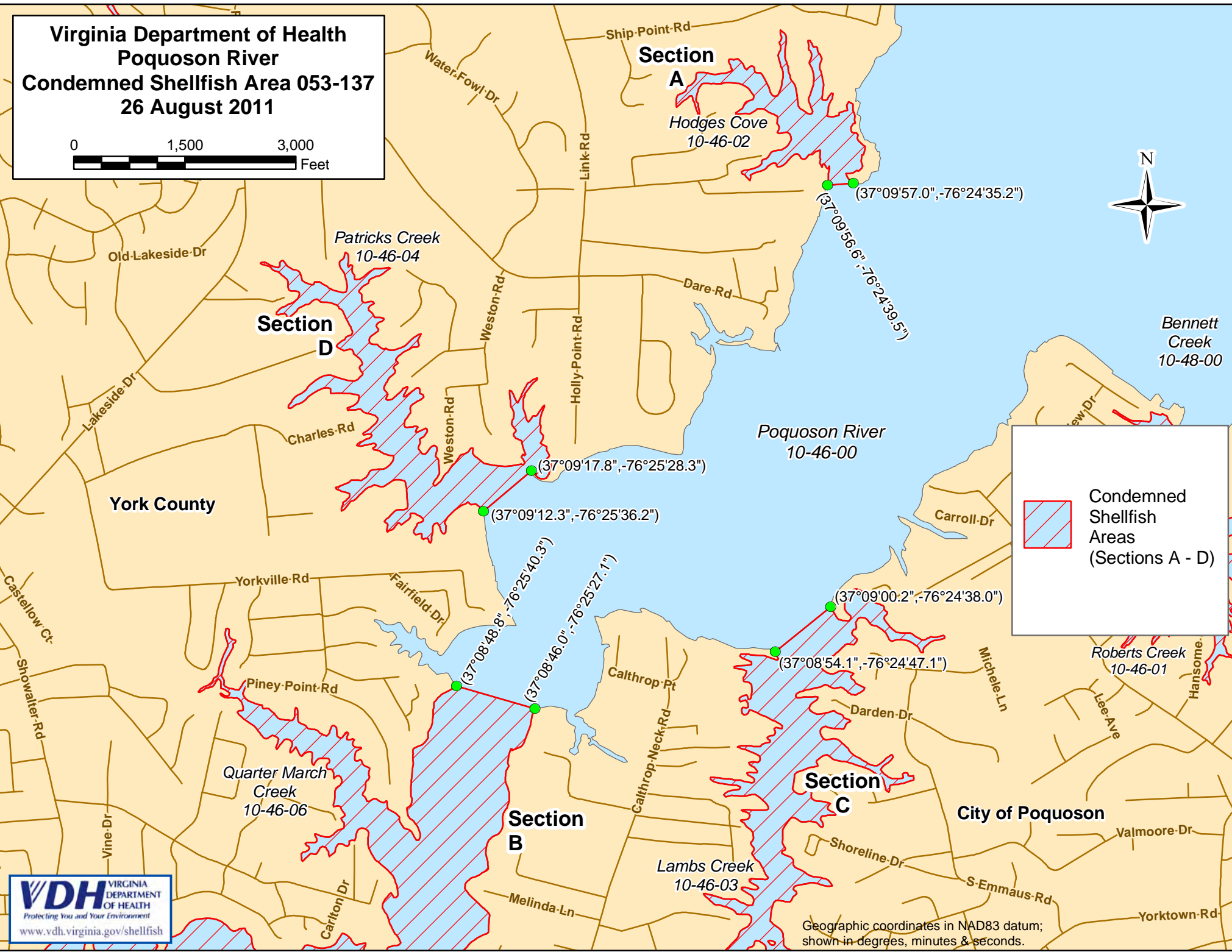
Recommended by:   
Director, Division of Shellfish Sanitation

Ordered by:  8/16/11  
State Health Commissioner Date

Virginia Department of Health  
Poquoson River  
Condemned Shellfish Area 053-137  
26 August 2011



Condemned Shellfish Areas (Sections A - D)



Geographic coordinates in NAD83 datum; shown in degrees, minutes & seconds.