



REGISTRAR OF REGULATION

11 MAR 15 AM 11:38

## COMMONWEALTH of VIRGINIA

*Department of Health*  
**DIVISION OF SHELLFISH SANITATION**  
109 Governor Street, Room 614-B  
Richmond, VA 23219

Ph: 804-864-7487  
Fax: 804-864-7481

### NOTICE AND DESCRIPTION OF SHELLFISH AREA CONDEMNATION NUMBER 053-151, BACK CREEK – YORK COUNTY

**EFFECTIVE 29 MARCH 2011**

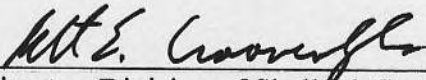
Pursuant to Title 28.2, Chapter 8, §§28.2-803 through 28.2-808, §32.1-20, and §2.2-4002, B.16 of the *Code of Virginia*:

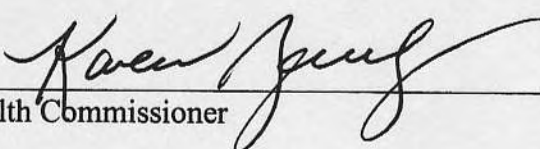
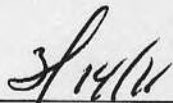
1. The "Notice and Description of Shellfish Area Condemnation Number 053-151, Back Creek – York County," effective 2 March 2010, is cancelled effective 29 March 2011.
2. Condemned Shellfish Area Number 053-151, shown as Section A, is established effective 29 March 2011. It shall be unlawful for any person, firm, or corporation to take shellfish from this area for any purpose, except by permit granted by the Marine Resources Commission, as provided in § 28.2-810 of the *Code of Virginia*. The boundaries of this area is shown on the map titled "Back Creek – York County, Condemned Shellfish Number 053-151, 29 March 2011" which is part of this notice.
3. Seasonally Condemned Shellfish Area Number 053-151, shown as Section M1, is established effective 1 April 2011, and shall remain in force annually thereafter for the period beginning the first day of April through the last day of October until rescinded. It shall be unlawful for any person, firm or corporation to take shellfish from these areas during such period for any purpose, except by permit granted by the Marine Resources Commission, as provided in § 28.2-810 of the *Code of Virginia*. The boundaries of this area is shown on the map titled "Back Creek – York County, Condemned Shellfish Number 053-151, 29 March 2011" which is part of this notice.
4. The Department of Health will receive, consider and respond to petitions by any interested person at any time with respect to reconsideration or revision of this order.

#### **BOUNDARIES OF CONDEMNED AREA NUMBER 053-151**

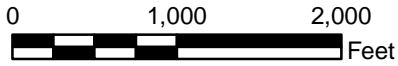
- A. The condemned area shall include that portion of Back Creek and its tributaries upstream of a line drawn between latitude / longitude map coordinate (37°12'18.8", -76°26'04.2") and map coordinate (37°12'12.2", -76°26'02.2").

M1. The seasonally condemned area shall include that portion of Back Creek and its tributaries upstream of a line drawn from latitude / longitude map coordinate (37°12'29.0",-76°25'03.5") and map coordinate (37°12'20.5",-76°24'47.9"); but excluding the area defined as Section A.

Recommended by:   
Director, Division of Shellfish Sanitation

Ordered by:    
State Health Commissioner Date

**Virginia Department of Health  
Back Creek - York County  
Condemned Shellfish Area 053-151  
29 March 2011**



Condemned Shellfish Area 052-006  
Section A

Barcannore Ln

Waterview Rd

A Ave

B Ave

1st St

York County



Middle Rd

Thorofare  
06-01-00

Bradley Dr

Goodwin Neck Rd

 **Condemned Shellfish Area (Section A)**

 **Seasonally Condemned Shellfish Area (Section M1)**

7th St

E Ave

F Ave

Land Grant Rd

Dandy Loop Rd

(37°12'29.0"; -76°25'03.5")

(37°12'20.5"; -76°24'47.9")

Section M1

(37°12'18.8"; -76°26'04.2")

Stillwater Ln

Section A

Back Creek Park

Back Creek  
06-01-02

(37°12'12.2"; -76°26'02.2")

Shirley Rd

Back Creek Rd

Whites Ln

Parker Ln

Landing Rd

Hidden Ln

Claxton Creek Rd

Sunset Dr

Geographic coordinates in NAD83 datum;  
shown in degrees, minutes & seconds.

