



REGISTRAR OF REGULATIONS

11 AUG 17 PM 12:55

COMMONWEALTH of VIRGINIA

Department of Health
DIVISION OF SHELLFISH SANITATION
109 Governor Street, Room 614-B
Richmond, VA 23219

Ph: 804-864-7487
Fax: 804-864-7481

NOTICE AND DESCRIPTION OF SHELLFISH AREA CONDEMNATION NUMBER 053-221, CHISMAN CREEK

EFFECTIVE 26 AUGUST 2011

Pursuant to Title 28.2, Chapter 8, §§28.2-803 through 28.2-808, §32.1-20, and §2.2-4002, B.16 of the *Code of Virginia*:

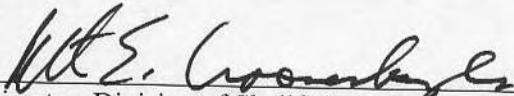
1. The "Notice and Description of Shellfish Area Condemnation Number 053-221, Chisman Creek," effective 2 March 2010, is cancelled effective 26 August 2011.
2. Condemned Shellfish Area Number 053-221, shown as Sections A, B and C, is established effective 26 August 2011. It shall be unlawful for any person, firm, or corporation to take shellfish from these areas for any purpose, except by permit granted by the Marine Resources Commission, as provided in § 28.2-810 of the *Code of Virginia*. The boundaries of these areas are shown on the map titled "Chisman Creek, Condemned Shellfish Number 053-221, 26 August 2011" which is part of this notice.
3. Seasonally Condemned Shellfish Number 053-221, shown as Section M1, is established effective 26 August 2011, and shall remain in force annually thereafter for the period beginning the first day of April through the last day of October until rescinded. It is unlawful for any person, firm or corporation to take shellfish from this area during such period for any purpose, except by permit granted by the Marine Resources Commission, as provided in §28.2-810 of the *Code of Virginia*. The boundaries of this area are shown on the map titled "Chisman Creek, Condemned Shellfish Number 053-221, 26 August 2011" which is part of this notice.
4. The Department of Health will receive, consider and respond to petitions by any interested person at any time with respect to reconsideration or revision of this order.

BOUNDARIES OF CONDEMNED AREA NUMBER 053-221

- A. The condemned area shall include that portion of Boathouse Creek and its tributaries upstream of a line drawn from latitude / longitude map coordinate (37°10'38.2",-76°24'57.5") to map coordinate (37°10'35.6",-76°24'52.7").
- B. The condemned area shall include that portion of Chisman Creek and its tributaries upstream of a line drawn from latitude / longitude map coordinate (37°11'03.5",-76°24'60.0") to map coordinate (37°10'54.7",-76°25'01.2").

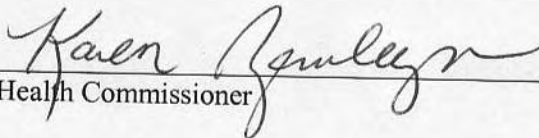
- C. The condemned area shall include that portion of Chisman Creek inland of a line drawn from latitude / longitude map coordinate (37°10'28.6", -76°23'40.4") to map coordinate (37°10'43.6", -76°23'58.3").
- M1. The seasonally condemned area shall include that portion of Chisman Creek and its tributaries inland and upstream of a line drawn from latitude / longitude map coordinate (37°10'40.7", -76°24'10.3"), to map coordinate (37°10'47.8", -76°24'28.9"), to map coordinate (37°11'05.3", -76°24'57.7").

Recommended by:

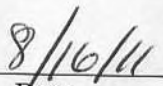


Director, Division of Shellfish Sanitation

Ordered by:

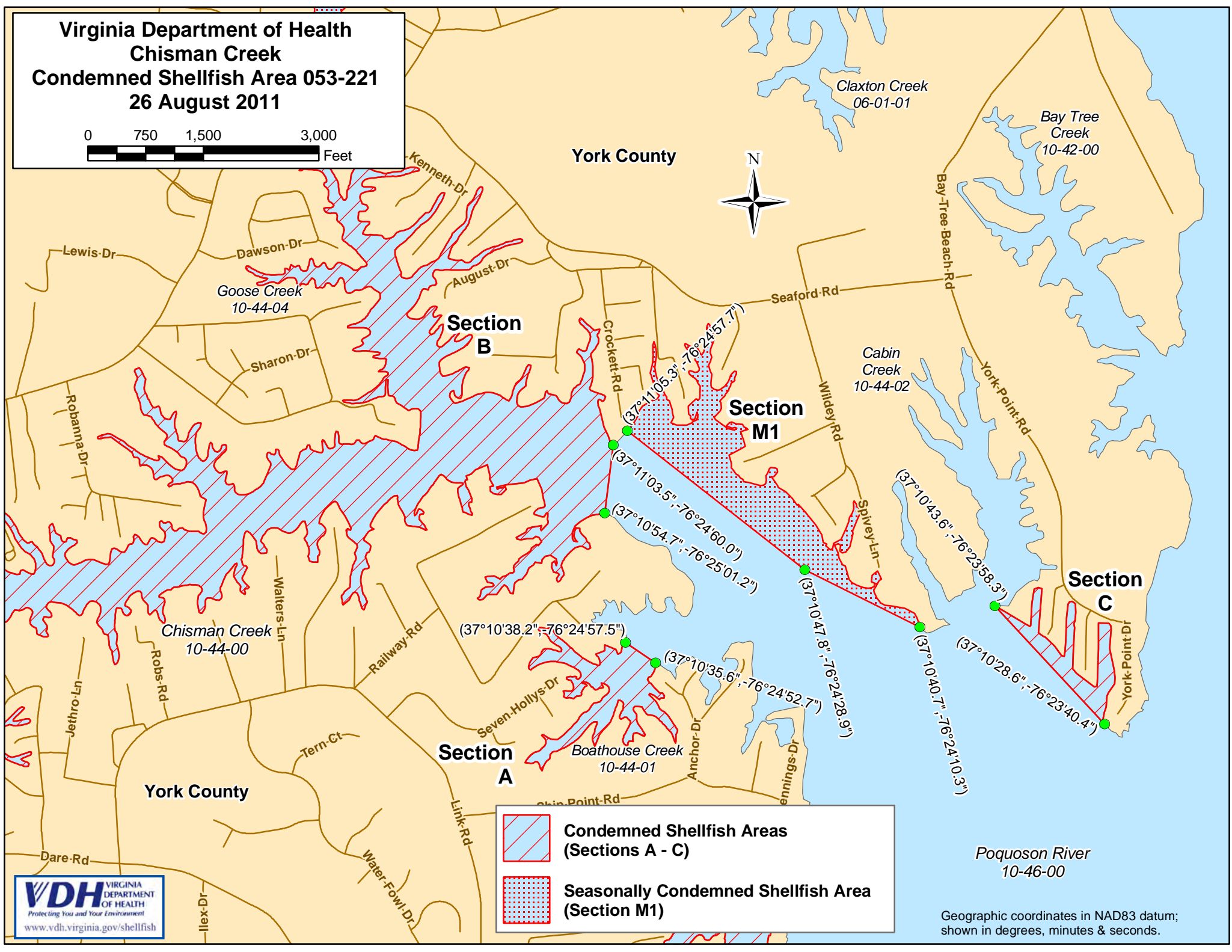
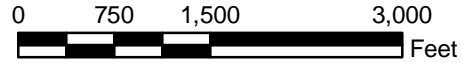


State Health Commissioner



Date

**Virginia Department of Health
Chisman Creek
Condemned Shellfish Area 053-221
26 August 2011**



	Condemned Shellfish Areas (Sections A - C)
	Seasonally Condemned Shellfish Area (Section M1)



Poquoson River
10-46-00

Geographic coordinates in NAD83 datum;
shown in degrees, minutes & seconds.