



REGISTRAR OF REGULATIONS

11 OCT -7 PM 12:45

COMMONWEALTH of VIRGINIA

Department of Health
DIVISION OF SHELLFISH SANITATION
109 Governor Street, Room 614-B
Richmond, VA 23219

Ph: 804-864-7487
Fax: 804-864-7481

NOTICE AND DESCRIPTION OF SHELLFISH AREA CONDEMNATION NUMBER 054-215, HARRIS RIVER, LONG AND GRUNLAND CREEKS

EFFECTIVE 21 OCTOBER 2011


Pursuant to Title 28.2, Chapter 8, §§28.2-803 through 28.2-808, §32.1-20, and §2.2-4002, B.16 of the *Code of Virginia*:


1. The "Notice and Description of Shellfish Area Condemnation Number 054-215, Harris River, Long and Grunland Creeks" effective 15 November 2010, is cancelled effective 21 October 2011.
2. Condemned Shellfish Area Number 054-215, shown as Sections A, B, C, and D is hereby established effective 21 October 2011. As to Sections A, B and C, it shall be unlawful for any person, firm, or corporation to take shellfish from these areas for any purpose, except by permit granted by the Marine Resources Commission, as provided in §28.2-810 of the *Code of Virginia*. As to Section D, it shall be unlawful for any person, firm, or corporation to take shellfish from this area for any purpose. The boundaries of these areas are shown on the map titled "Harris River, Long and Grunland Creeks, Condemned Shellfish Area Number 054-215, 21 October 2011" which is part of this notice.
3. Seasonally Condemned Shellfish Area Number 054-215, shown as Sections M1 and M2, is hereby established effective 21 October 2011, and shall remain in force annually thereafter for the period beginning the first day of April through the last day of October until rescinded. It shall be unlawful for any person, firm or corporation to take shellfish from these areas during such period for any purpose, except by permit granted by the Marine Resources Commission, as provided in §28.2-810 of the *Code of Virginia*. The boundaries of these areas are shown on the map titled "Harris River, Long and Grunland Creeks, Condemned Shellfish Area Number 054-215, 21 October 2011" which is part of this notice.
4. The Department of Health will receive, consider and respond to petitions by any interested person at any time with respect to reconsideration or revision of this order.

BOUNDARIES OF CONDEMNED AREA NUMBER 054-215

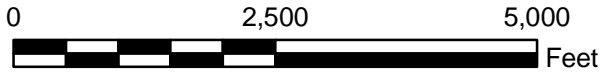
- A. The condemned area shall include that portion of Harris River and its tributaries upstream of a line drawn between latitude / longitude map coordinate (37°05'18.5", -76°18'27.7") and map coordinate (37°05'19.2", -76°18'15.7").

- B. The condemned area shall include that portion of Wallace Creek inland and upstream of a line drawn between latitude / longitude map coordinate (37°05'44.5",-76°17'47.9") and map coordinate (37°05'48.0",-76°17'47.6"), as well as inland and upstream of a second line drawn between map coordinate (37°05'53.2",-76°17'42.2") and map coordinate (37°05'53.8",-76°17'40.2"); but excluding that area defined as Section D.
- C. The condemned area shall include all of Grunland Creek and Long Creek upstream and inland of a line drawn between latitude / longitude map coordinate (37°06'00.9",-76°17'23.6") and map coordinate (37°06'06.6",-76°17'15.9"); as well as inland of a line drawn between map coordinate (37°03'50.7",-76°17'07.2") and map coordinate (37°03'51.2",-76°17'06.9").
- D. The condemned area shall include that portion of Wallace Creek upstream of a line drawn between latitude / longitude map coordinate (37°05'37.6",-76°17'26.5") and map coordinate (37°05'38.4",-76°17'23.0").
- M1. The seasonally condemned area shall include that portion of Back River inland of a line drawn between latitude / longitude map coordinate (37°05'37.4",-76°18'23.9"), map coordinate (37°05'56.6",-76°17'41.4") and map coordinate (37°05'56.4",-76°17'32.1"); but excluding the areas defined as Sections B and D.
- M2. The seasonally condemned area shall include that portion of Harris River inland of a line drawn between latitude / longitude map coordinate (37°05'41.7",-76°18'46.9"), map coordinate (37°05'39.6",-76°18'35.5"), and map coordinate (37°05'21.7",-76°18'32.0").


Recommended by: 
Director, Division of Shellfish Sanitation

Ordered by:  10/10/11
State Health Commissioner Date

**Virginia Department of Health
Harris River, Long and Grunland Creeks
Condemned Shellfish Area Number 054-215
21 October 2011**



Chesapeake Bay
10-00-00



	Condemned Shellfish Areas (Sections A - C)
	Condemned Shellfish Area (Section D)
	Seasonally Condemned Shellfish Areas (Sections M1 & M2)

Geographic coordinates in NAD83 datum; shown in degrees, minutes & seconds.