



REGISTRAR OF REGULATIONS

10 SEP 23 PM 12:26

COMMONWEALTH of VIRGINIA

Department of Health
DIVISION OF SHELLFISH SANITATION
109 Governor Street, Room 614-B
Richmond, VA 23219

Ph: 804-864-7487
Fax: 804-864-7481

NOTICE AND DESCRIPTION OF SHELLFISH AREA CONDEMNATION NUMBER 062-080, CHUCKATUCK CREEK

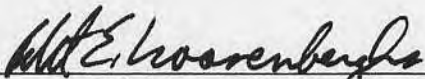
EFFECTIVE 6 OCTOBER 2010

Pursuant to Title 28.2, Chapter 8, §28.2-803 through 28.2-808, §32.1-20, and §2.2-4002, B.16 of the *Code of Virginia*.

1. The "Notice and Description of Shellfish Area Condemnation Number 062-080, Chuckatuck Creek," effective 23 January 2008, is cancelled effective 6 October 2010.
2. Condemned Shellfish Area Number 062-080, shown as Section A, is established, effective 6 October 2010. It shall be unlawful for any person, firm, or corporation to take shellfish from this area for any purpose, except by permit granted by the Marine Resources Commission, as provided in Section 28.2-810 of the *Code of Virginia*. The boundaries of this area are shown on the map titled "Chuckatuck Creek, Condemned Shellfish Area Number 062-080, 6 October 2010" which is part of this notice.
3. The Department of Health will receive, consider and respond to petitions by any interested person at any time with respect to reconsideration or revision of this order.

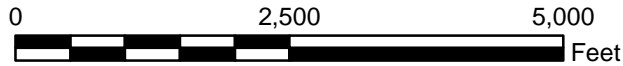
BOUNDARIES OF CONDEMNED AREA NUMBER 062-080


- A. The condemned area shall include that portion of Chuckatuck Creek and its tributaries upstream of a line drawn between latitude / longitude map coordinate (36°54'32.0", -76°31'16.5") and map coordinate (36°54'18.7", -76°30'59.3").

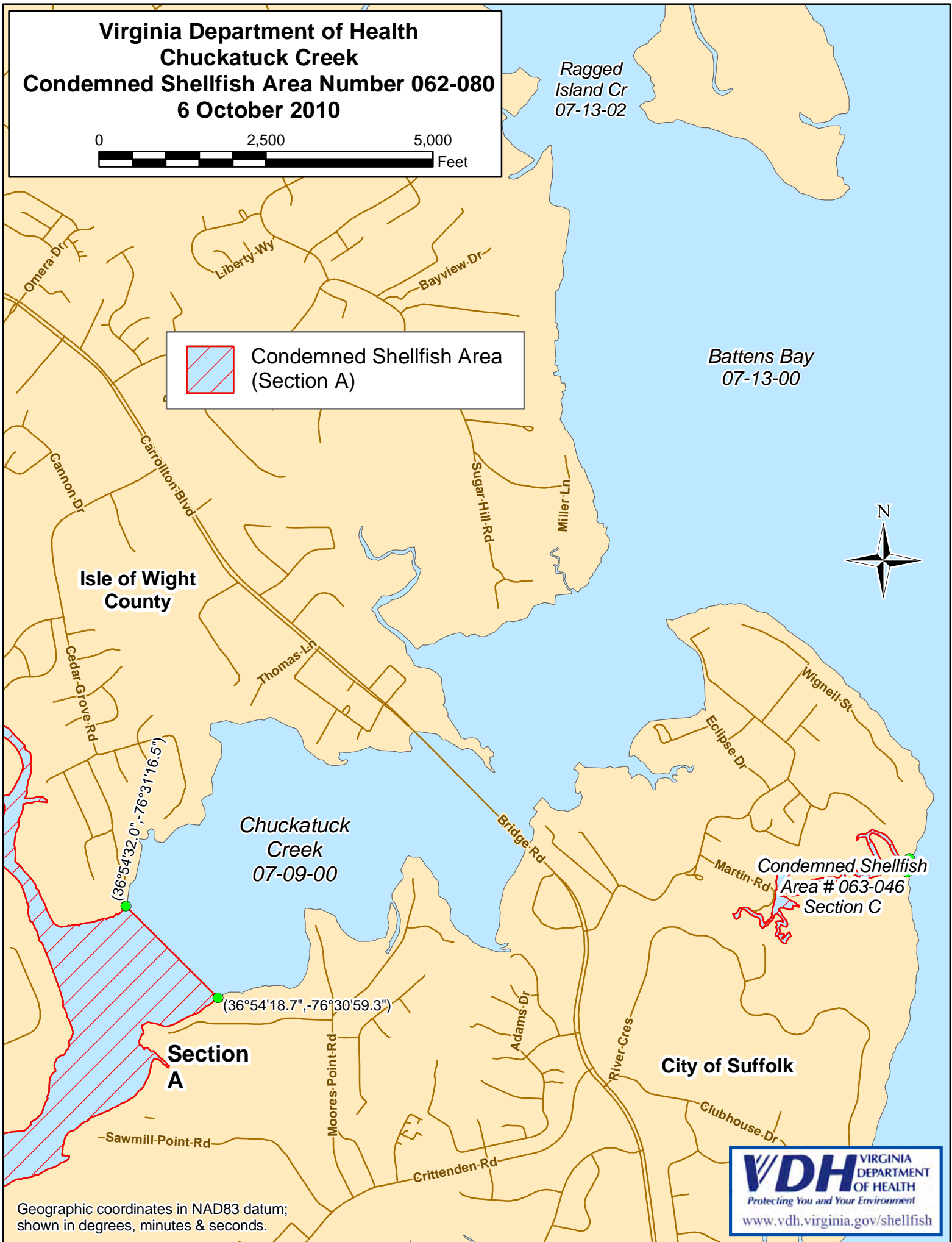
Recommended by: 
Director, Division of Shellfish Sanitation

Ordered by:  9/23/10
State Health Commissioner Date

Virginia Department of Health
Chuckatuck Creek
Condemned Shellfish Area Number 062-080
6 October 2010



 Condemned Shellfish Area
(Section A)



Geographic coordinates in NAD83 datum;
shown in degrees, minutes & seconds.