



REGISTRAR OF REGULATIONS

11 SEP 24 AM 12:47

COMMONWEALTH of VIRGINIA

Department of Health
DIVISION OF SHELLFISH SANITATION
109 Governor Street, Room 614-B
Richmond, VA 23219

Ph: 804-864-7487
Fax: 804-864-7481

NOTICE AND DESCRIPTION OF SHELLFISH AREA CONDEMNATION NUMBER 062-164 KINGS AND BALLARD CREEKS

EFFECTIVE 6 OCTOBER 2011

Pursuant to Title 28.2, Chapter 8, §§28.2-803 through 28.2-808, §32.1-20, and §2.2-4002, B.16 of the *Code of Virginia*:

1. The "Notice and Description of Shellfish Area Condemnation Number 062-164, Kings and Ballard Creeks", effective 6 October 2010, is cancelled effective 6 October 2011.
2. Condemned Shellfish Area Number 062-164, shown as Sections A and B, is established effective 6 October 2011. It shall be unlawful for any person, firm, or corporation to take shellfish from these areas for any purpose, except by permit granted by the Marine Resources Commission, as provided in Section 28.2-810 of the *Code of Virginia*. The boundaries of these areas are shown on the map titled "Kings and Ballard Creeks, Condemned Shellfish Area Number 062-164, 6 October 2011" which is part of this notice.
3. The Department of Health will receive, consider and respond to petitions by any interested person at any time with respect to reconsideration or revision of this order.

BOUNDARIES OF CONDEMNED AREA NUMBER 062-164

- A. The condemned area shall include that portion of Ballard Creek upstream of a line drawn between latitude/longitude (36°58'55.5", -76°31'27.6") map coordinate (36°58'55.1", -76°31'28.4") and map coordinate .
- B. The condemned area shall include that portion of Kings Creek upstream of a line drawn between latitude/longitude map coordinate (36°58'39.5", -76°31'39.1") and map coordinate (36°58'38.2", -76°31'40.4").

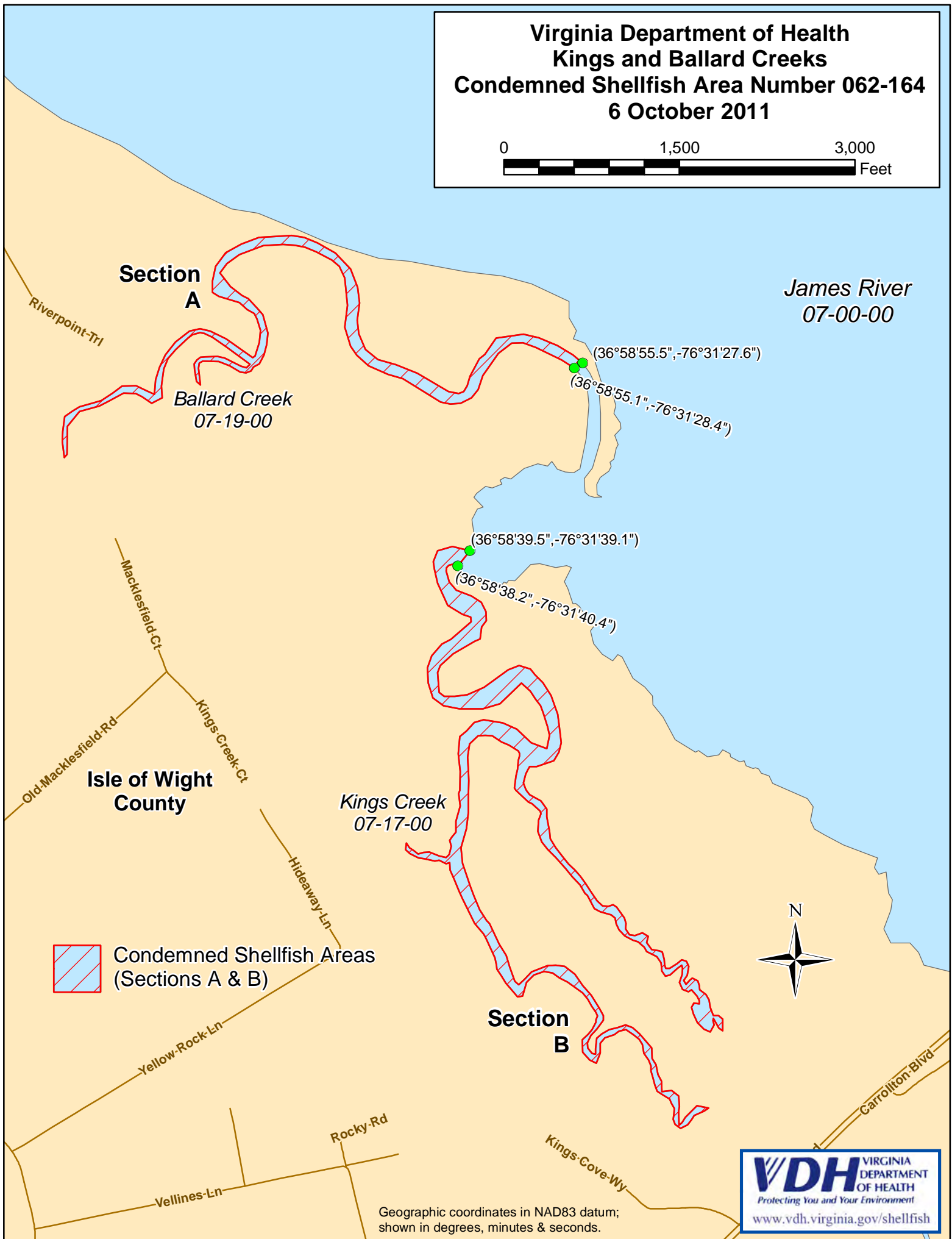
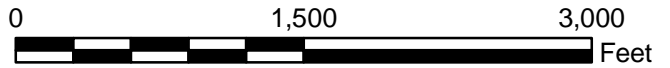
Recommended by:

Keith C. Crossenbergh
Director, Division of Shellfish Sanitation

Ordered by:

Maureen Edinger for K. Renley 9/22/11
State Health Commissioner Date

**Virginia Department of Health
Kings and Ballard Creeks
Condemned Shellfish Area Number 062-164
6 October 2011**



*James River
07-00-00*

**Section
A**

*Ballard Creek
07-19-00*

(36°58'55.5", -76°31'27.6")

(36°58'55.1", -76°31'28.4")

(36°58'39.5", -76°31'39.1")


(36°58'38.2", -76°31'40.4")

**Isle of Wight
County**

*Kings Creek
07-17-00*

**Section
B**



 **Condemned Shellfish Areas
(Sections A & B)**

Geographic coordinates in NAD83 datum;
shown in degrees, minutes & seconds.