



REGISTRAR OF REGULATIONS
09 OCT 16 PM 2:43

COMMONWEALTH of VIRGINIA

Department of Health
DIVISION OF SHELLFISH SANITATION
109 Governor Street, Room 614-B
Richmond, VA 23219

Ph: 804-864-7487
Fax: 804-864-7481

NOTICE AND DESCRIPTION OF SHELLFISH AREA CONDEMNATION NUMBER 078-086, TANGIER ISLAND

EFFECTIVE 28 OCTOBER 2009

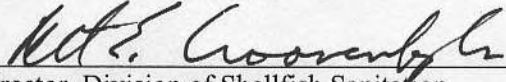
Pursuant to Title 28.2, Chapter 8, §§28.2-803 through 28.2-808, §32.1-20, and §2.2-4002, B.16 of the *Code of Virginia*:


1. The "Notice and Description of Shellfish Area Condemnation Number 078-086, Tangier Island," effective 2 November 2005, is cancelled effective 28 October 2009.
2. Condemned Shellfish Area Number 078-086, shown as Sections A, B and C, is established effective 28 October 2009. As to Sections A and B, it shall be unlawful for any person, firm, or corporation to take shellfish from these areas, for any purpose, except by permit granted by the Marine Resources Commission, as provided in Section 28.2-810 of the *Code of Virginia*. As to Section C, it shall be unlawful for any person, firm or corporation to take shellfish from this area for any purpose. The boundaries of these areas are shown on the map titled "Tangier Island, Condemned Shellfish Area Number 078-086, 28 October 2009" which is part of this notice.
3. The Department of Health will receive, consider and respond to petitions by any interested person at any time with respect to reconsideration or revision of this order.

BOUNDARIES OF CONDEMNED AREA NUMBER 078-086

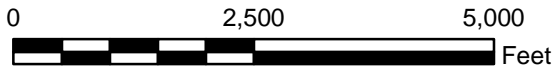
- A. The condemned area shall include all of the waters of Tangier Sound located north of the island and inland of a line drawn from latitude/longitude map coordinate (37°50'59.8", -75°59'48.6"), map coordinate (37°51'09.0", -75°59'48.7"), map coordinate (37°51'09.2", -75°59'32.0"), and map coordinate (37°50'54.3", -75°59'31.8").
- B. The condemned area shall include all of the waters of the Mailboat Harbor, Tangier North Channel and the waters of the Chesapeake Bay surrounding the area defined as Section C. These waters are inland of a line drawn from latitude / longitude map coordinate (37°50'14.9", -75°58'58.5"), map coordinate (37°50'13.1", -75°58'36.2"), and map coordinate (37°50'02.9", -75°58'33.0"); as well as inland of a line drawn from map coordinate (37°49'34.4", -75°58'40.1") and map coordinate (37°49'17.3", -75°59'01.1"), as well as inland of a line drawn from map coordinate (37°48'58.1", -75°59'28.6") to map coordinate (37°48'54.1", -75°59'35.3"), as well as a line drawn from map coordinate (37°49'07.5", -75°59'56.8"), map coordinate (37°49'07.0", -76°00'50.7"), map coordinate (37°50'00.8", -76°00'51.3"), and map coordinate (37°50'01.3", -75°59'56.8"); but excluding the area defined as Section C.



- C. The condemned area shall include all of the Chesapeake Bay enclosed by a circle of 200 yards radius around a point defined as latitude/longitude map coordinate (37°49'35.0", -76°00'24.1").

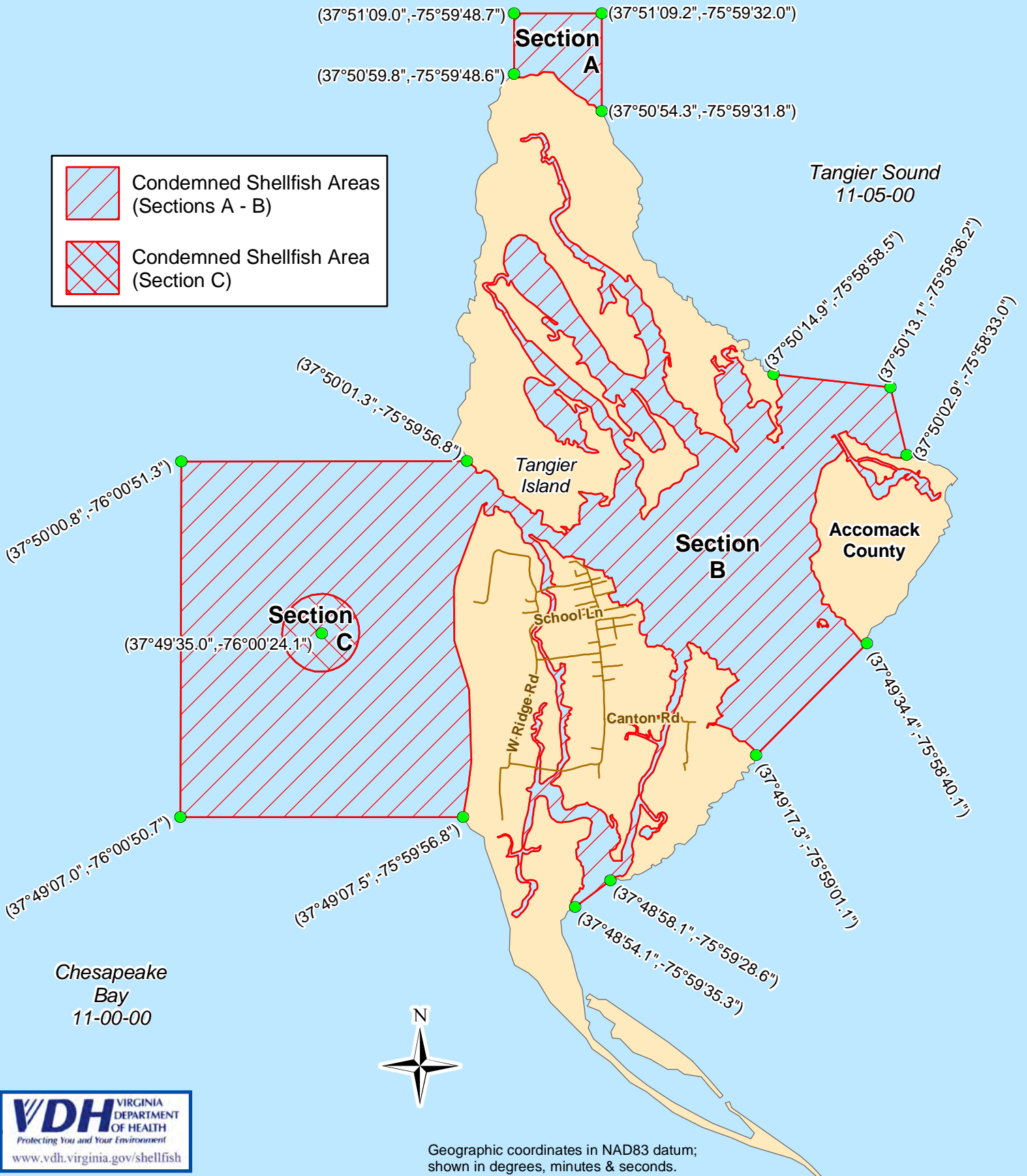
Recommended by: 
Director, Division of Shellfish Sanitation

Ordered by:  10/16/09
State Health Commissioner Date

**Virginia Department of Health
Tangier Island
Condemned Shellfish Area Number 078-086
28 October 2009**



 Condemned Shellfish Areas (Sections A - B)
 Condemned Shellfish Area (Section C)



Geographic coordinates in NAD83 datum; shown in degrees, minutes & seconds.