



REGISTRAR OF REGULATIONS

11 JUN 16 PM 2:48

COMMONWEALTH of VIRGINIA

Department of Health
DIVISION OF SHELLFISH SANITATION
109 Governor Street, Room 614-B
Richmond, VA 23219

Ph: 804-864-7487
Fax: 804-864-7481

NOTICE AND DESCRIPTION OF SHELLFISH AREA CONDEMNATION NUMBER 081-119, PUNGOTEAGUE CREEK

EFFECTIVE 30 JUNE 2011

Pursuant to Title 28.2, Chapter 8, §§28.2-803 through 28.2-808, §32.1-20, and §2.2-4002, B.16 of the *Code of Virginia*:

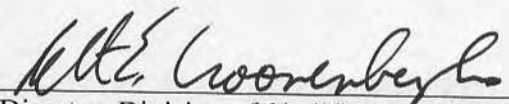
1. The "Notice and Description of Shellfish Area Condemnation Number 081-119, Pungoteague Creek," effective 10 June 2009, is cancelled effective 30 June 2011.
2. Condemned Shellfish Area Number 081-119, shown as Sections A, B, C and D, is established effective 30 June 2011. As to Sections A, B and C; it shall be unlawful for any person, firm, or corporation to take shellfish from these areas for any purpose, except by permit granted by the Marine Resources Commission, as provided in Section 28.2-810 of the *Code of Virginia*. As to Section D; it shall be unlawful for any person, firm, or corporation to take shellfish from this area for any purpose. The boundaries of these areas are shown on the map titled "Pungoteague Creek, Condemned Shellfish Area Number 081-119, 30 June 2011" which is part of this notice.
3. Seasonally Condemned Shellfish Area Number 081-119, shown as Section M1, is hereby established effective 30 June 2011, and shall remain in force annually thereafter for the period beginning the first day of April through the last day of October until rescinded. It shall be unlawful for any person, firm or corporation to take shellfish from this area during such period for any purpose, except by permit granted by the Marine Resources Commission, as provided in §28.2-810 of the *Code of Virginia*. The boundaries of this area are shown on the map titled "Pungoteague Creek, Condemned Shellfish Area Number 081-119, 30 June 2011" which is part of this notice.
4. The Department of Health will receive, consider and respond to petitions by any interested person at any time with respect to reconsideration or revision of this order.

BOUNDARIES OF CONDEMNED AREA NUMBER 081-119

- A. The condemned area shall include that portion of Underhill Creek and its tributaries upstream of a line drawn between latitude/longitude map coordinate (37°40'32.9", -75°49'51.9") and map coordinate (37°40'31.6", -75°49'46.4").

- B. The condemned area shall include that portion of Pungoteague Creek and its tributaries upstream of a line drawn between latitude / longitude map coordinate (37°39'56.2", -75°48'54.2") and map coordinate (37°39'48.8", -75°48'55.1"); but excluding the area defined as Section D.
- C. The condemned area shall include that portion of Taylor Creek and its tributaries upstream of a line drawn between latitude / longitude map coordinate (37°39'31.7", -75°49'44.9") and map coordinate (37°39'30.0", -75°49'35.8").
- D. The condemned area shall include that portion of Warehouse Prong upstream of a line drawn between latitude / longitude map coordinate (37°39'32.2", -75°48'09.2") and map coordinate (37°39'32.0", -75°48'02.2").
- M1. The seasonally condemned area shall include that portion of Taylor Creek and its tributaries upstream and inland of a line drawn between latitude / longitude map coordinate (37°39'31.7", -75°49'44.9") and map coordinate (37°39'36.8", -75°49'30.7"); but excluding the area defined as Section C.

Recommended by:



Director, Division of Shellfish Sanitation

Ordered by:

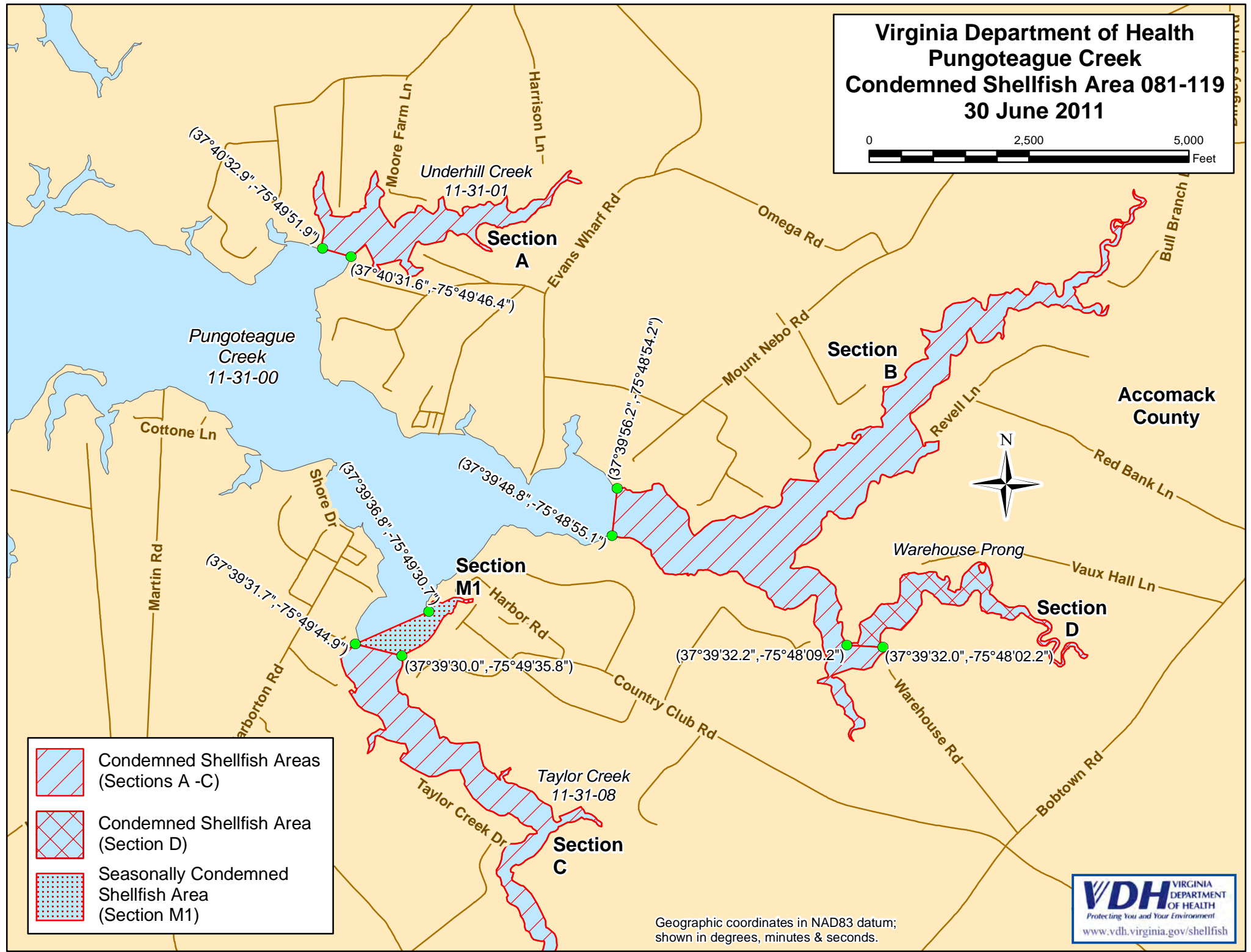
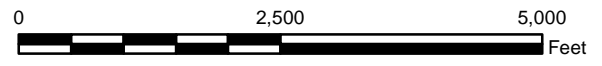


State Health Commissioner



Date

**Virginia Department of Health
Pungoteague Creek
Condemned Shellfish Area 081-119
30 June 2011**



-  Condemned Shellfish Areas (Sections A -C)
-  Condemned Shellfish Area (Section D)
-  Seasonally Condemned Shellfish Area (Section M1)

