



REGISTRAR OF REGULATIONS

11 SEP 26 AM 10: 55

COMMONWEALTH of VIRGINIA

Department of Health
DIVISION OF SHELLFISH SANITATION
109 Governor Street, Room 614-B
Richmond, VA 23219

Ph: 804-864-7487
Fax: 804-864-7481

NOTICE AND DESCRIPTION OF SHELLFISH AREA CONDEMNATION NUMBER 085-185, LOWER NASSAWADOX CREEK

EFFECTIVE 7 OCTOBER 2011

Pursuant to Title 28.2, Chapter 8, §§28.2-803 through 28.2-808, §32.1-20, and §2.2-4002, B.16 of the *Code of Virginia*:

1. The "Notice and Description of Shellfish Area Condemnation Number 085-185, Lower Nassawadox Creek," effective 29 June 2010, is cancelled effective 7 October 2011.
2. Condemned Shellfish Area Number 085-185, shown as Section A, is established effective 7 October 2011. It shall be unlawful for any person, firm, or corporation to take shellfish from this area for any purpose, except by permit granted by the Marine Resources Commission, as provided in Section 28.2-810 of the *Code of Virginia*. The boundaries of this area are shown on the map titled "Lower Nassawadox Creek, Condemned Shellfish Area Number 085-185, 7 October 2011" which is part of this notice.
3. The Department of Health will receive, consider and respond to petitions by any interested person at any time with respect to reconsideration or revision of this order.

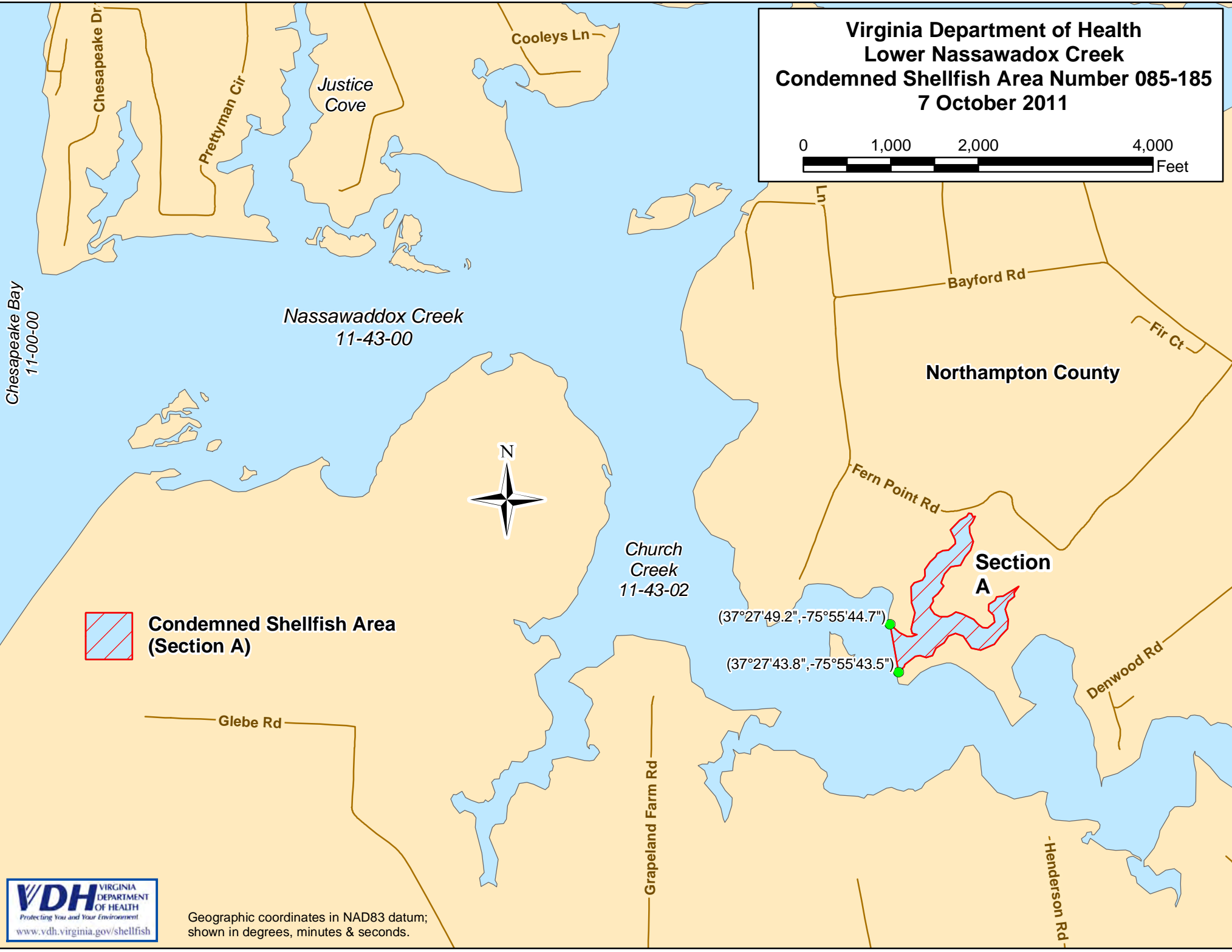
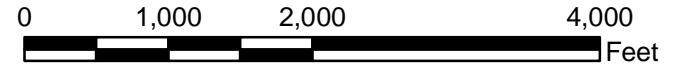
BOUNDARIES OF CONDEMNED AREA NUMBER 085-185


- A. The condemned area shall include that portion of the unnamed tributary of Church Creek upstream of a line drawn from latitude/longitude map coordinate (37°27'49.2", -75°55'44.7") and on to map coordinate (37°27'43.8", -75°55'43.5").

Recommended by: *M.E. Cowenbergh*
Director, Division of Shellfish Sanitation

Ordered by: *Hollingsworth for Krenley* *9/23/11*
State Health Commissioner Date

Virginia Department of Health
Lower Nassawadox Creek
Condemned Shellfish Area Number 085-185
7 October 2011



 **Condemned Shellfish Area (Section A)**