



REGISTRAR OF REGULATIONS

11 AUG 24 PM 12: 20

COMMONWEALTH of VIRGINIA

Department of Health
DIVISION OF SHELLFISH SANITATION
109 Governor Street, Room 614-B
Richmond, VA 23219

Ph: 804-864-7487
Fax: 804-864-7481

NOTICE AND DESCRIPTION OF SHELLFISH AREA CONDEMNATION NUMBER 086-136, HUNGARS AND MATTAWOMAN CREEKS

EFFECTIVE 31 AUGUST 2011

Pursuant to Title 28.2, Chapter 8, §§28.2-803 through 28.2-808, §32.1-20, and §2.2-4002, B.16 of the *Code of Virginia*:

1. The "Notice and Description of Shellfish Area Condemnation Number 086-136, Hungars and Mattawoman Creeks," effective 30 August 2010, is cancelled effective 31 August 2011.
2. Condemned Shellfish Area Number 086-136, shown as Sections A through F, is established effective 31 August 2011. As to Sections A, B, C, D and E; it shall be unlawful for any person, firm, or corporation to take shellfish from these areas for any purpose, except by permit granted by the Marine Resources Commission, as provided in Section 28.2-810 of the *Code of Virginia*. As to Section F, it shall be unlawful for any person, firm, or corporation to take shellfish from this area for any purpose. The boundaries of these areas are shown on the map titled "Hungars and Mattawoman Creeks, Condemned Shellfish Area Number 086-136, 31 August 2011" which is part of this notice.
3. The Department of Health will receive, consider and respond to petitions by any interested person at any time with respect to reconsideration or revision of this order.

BOUNDARIES OF CONDEMNED AREA NUMBER 086-136


- A. The condemned area shall include that portion of Hungars Creek and its tributaries upstream of a line drawn between latitude / longitude map coordinate (37°26'04.2", -75°56'32.7") and map coordinate (37°25'59.1", -75°56'28.0").
- B. The condemned area shall include that portion of Jacobus Creek and its tributaries upstream of a line drawn between latitude / longitude map coordinate (37°25'13.0", -75°56'29.2") and map coordinate (37°25'05.9", -75°56'26.0"); but excluding the area defined as Section F.
- C. The condemned area shall include that portion of Mattawoman Creek and its tributaries upstream of a line drawn between latitude / longitude map coordinate (37°23'10.7", -75°56'42.5") and map coordinate (37°23'09.2", -75°56'48.6").



www.vdh.virginia.gov/shellfish


- D. The condemned area shall include all of the unnamed tributary of Hungars Creek upstream of a line drawn between latitude / longitude map coordinate (37°25'06.2", -75°58'17.3") and map coordinate (37°25'06.0", -75°58'15.4").
- E. The condemned area shall include all of the unnamed tributary of Hungars Creek upstream of a line drawn between latitude / longitude map coordinate (37°24'52.0", -75°58'34.6") and map coordinate (37°24'50.0", -75°58'32.5").
- F. The condemned area shall include that portion of Jacobus Creek and its tributaries upstream of a line drawn between latitude / longitude map coordinate (37°25'04.0", -75°56'04.7") and map coordinate (37°24'59.1", -75°56'04.4").

Recommended by:

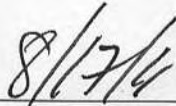


Director, Division of Shellfish Sanitation

Ordered by:

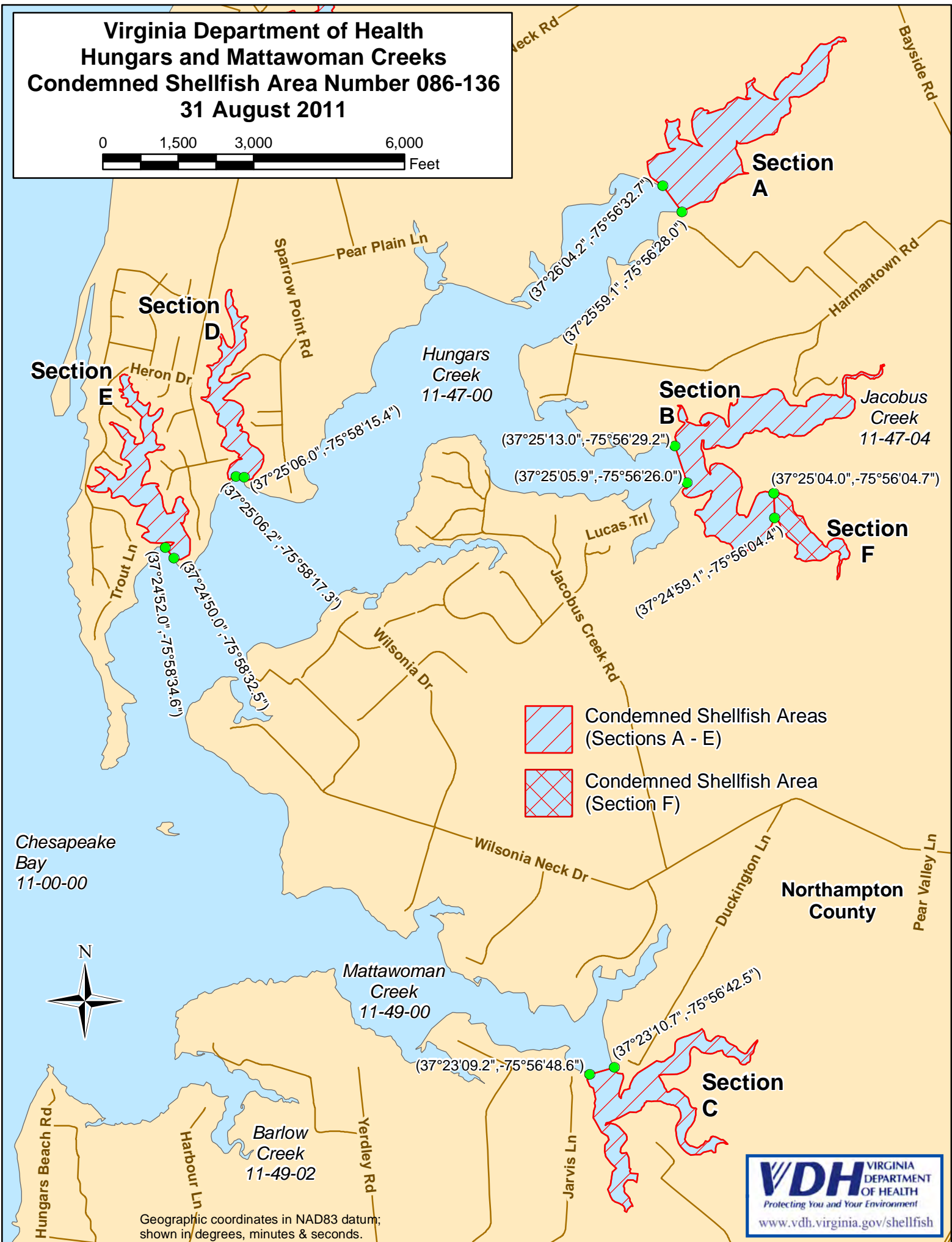



State Health Commissioner



Date

**Virginia Department of Health
Hungars and Mattawoman Creeks
Condemned Shellfish Area Number 086-136
31 August 2011**



Geographic coordinates in NAD83 datum; shown in degrees, minutes & seconds.

