



REGISTRAR OF REGULATIONS

11 AUG 11 PM 12:39

# COMMONWEALTH of VIRGINIA

Department of Health  
DIVISION OF SHELLFISH SANITATION  
109 Governor Street, Room 614-B  
Richmond, VA 23219

Ph: 804-864-7487  
Fax: 804-864-7481

## NOTICE AND DESCRIPTION OF SHELLFISH AREA CONDEMNATION NUMBER 097-173, FOLLY CREEK

EFFECTIVE 24 AUGUST 2011

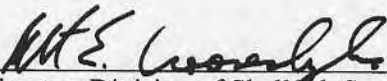
Pursuant to Title 28.2, Chapter 8, §§28.2-803 through 28.2-808, §32.1-20, and §2.2-4002, B.16 of the *Code of Virginia*:

1. The "Notice and Description of Shellfish Area Condemnation Number 097-173, Folly Creek," effective 26 April 2011, is cancelled effective 24 August 2011.
2. Condemned Shellfish Area Number 097-173, shown as Section A, is established effective 24 August 2011. It shall be unlawful for any person, firm, or corporation to take shellfish from this area for any purpose, except by permit granted by the Marine Resources Commission, as provided in Section 28.2-810 of the *Code of Virginia*. The boundaries of this area are shown on the map titled "Folly Creek, Condemned Shellfish Area Number 097-173, 24 August 2011" which is part of this notice.
3. The Department of Health will receive, consider and respond to petitions by any interested person at any time with respect to reconsideration or revision of this order.

### BOUNDARIES OF CONDEMNED AREA NUMBER 097-173

- A. The condemned area shall include that portion of Folly Creek upstream of a line drawn from latitude / longitude map coordinate (37°41'54.1", -75°38'14.9") to map coordinate (37°41'46.7", -75°38'14.5").

Recommended by:

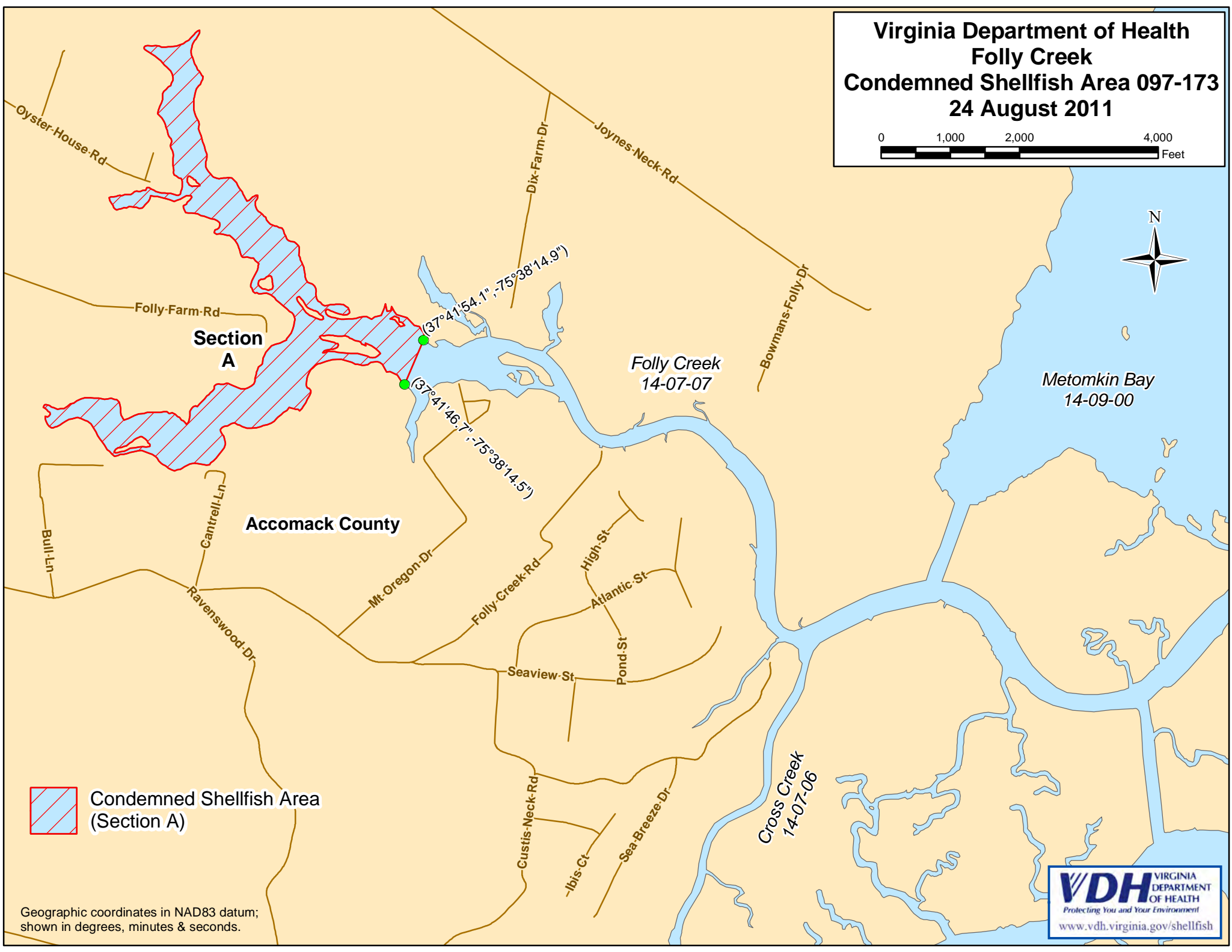
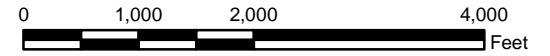
  
\_\_\_\_\_  
Director, Division of Shellfish Sanitation


Ordered by:

  
\_\_\_\_\_  
State Health Commissioner

8/10/11  
\_\_\_\_\_  
Date

Virginia Department of Health  
Folly Creek  
Condemned Shellfish Area 097-173  
24 August 2011



 Condemned Shellfish Area  
(Section A)

Geographic coordinates in NAD83 datum;  
shown in degrees, minutes & seconds.