



REGISTRAR OF REGULATIONS

09 OCT -9 AM 11:06

COMMONWEALTH of VIRGINIA

Department of Health
DIVISION OF SHELLFISH SANITATION
109 Governor Street, Room 614-B
Richmond, VA 23219

Ph: 804-864-7487
Fax: 804-864-7481

NOTICE AND DESCRIPTION OF SHELLFISH AREA CONDEMNATION NUMBER 099-135, ASSAWOMAN CREEK

EFFECTIVE 22 OCTOBER 2009

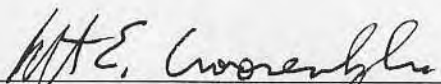
Pursuant to Title 28.2, Chapter 8, §§28.2-803 through 28.2-808, §32.1-20, and §2.2-4002, B.16 of the *Code of Virginia*:

1. The "Notice and Description of Shellfish Area Condemnation Number 099-135, Assawoman Creek," effective 12 December 2007, is cancelled effective 22 October 2009.
2. Condemned Shellfish Area Number 099-135, shown as Sections A and B, is established effective 22 October 2009. It shall be unlawful for any person, firm, or corporation to take shellfish from these areas for any purpose, except by permit granted by the Marine Resources Commission, as provided in Section 28.2-810 of the *Code of Virginia*. The boundaries of these areas are shown on the map titled "Assawoman Creek, Condemned Shellfish Area Number 099-135, 22 October 2009" which is part of this notice.
3. The Department of Health will receive, consider and respond to petitions by any interested person at any time with respect to reconsideration or revision of this order.

BOUNDARIES OF CONDEMNED AREA NUMBER 099-135

- A. The condemned area shall include that portion of Assawoman Creek upstream and inland of a line drawn between latitude / longitude map coordinate (37°50'20.9", -75°31'08.9") and map coordinate (37°50'18.2", -75°31'08.8").
- B. The condemned area shall include that portion of Little Cat Creek upstream of a line between latitude / longitude map coordinate (37°50'08.5", -75°29'36.8"), map coordinate (37°50'14.0", -75°29'33.7"), and map coordinate (37°50'12.8", -75°29'29.9").

Recommended by:

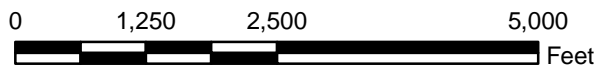

Director, Division of Shellfish Sanitation

Ordered by:


State Health Commissioner

10/09/09
Date

Virginia Department of Health
 Assawoman Creek
 Condemned Shellfish Area Number 099-135
 22 October 2009



Accomack County

Section
 A

Assawoman
 Creek
 14-13-02

Hog Creek
 14-13-08


Oyster Bay
 14-13-12

Womans
 Bay
 14-13-04

(37°50'14.0"; -75°29'33.7")
 (37°50'08.5"; -75°29'36.8")

Little Cat
 Creek
 14-13-09

(37°50'12.8"; -75°29'29.9")
 N Bypass Rd

 **Condemned Shellfish Areas
 (Sections A & B)**



Section
 B

Geographic coordinates in NAD83 datum;
 shown in degrees, minutes & seconds.